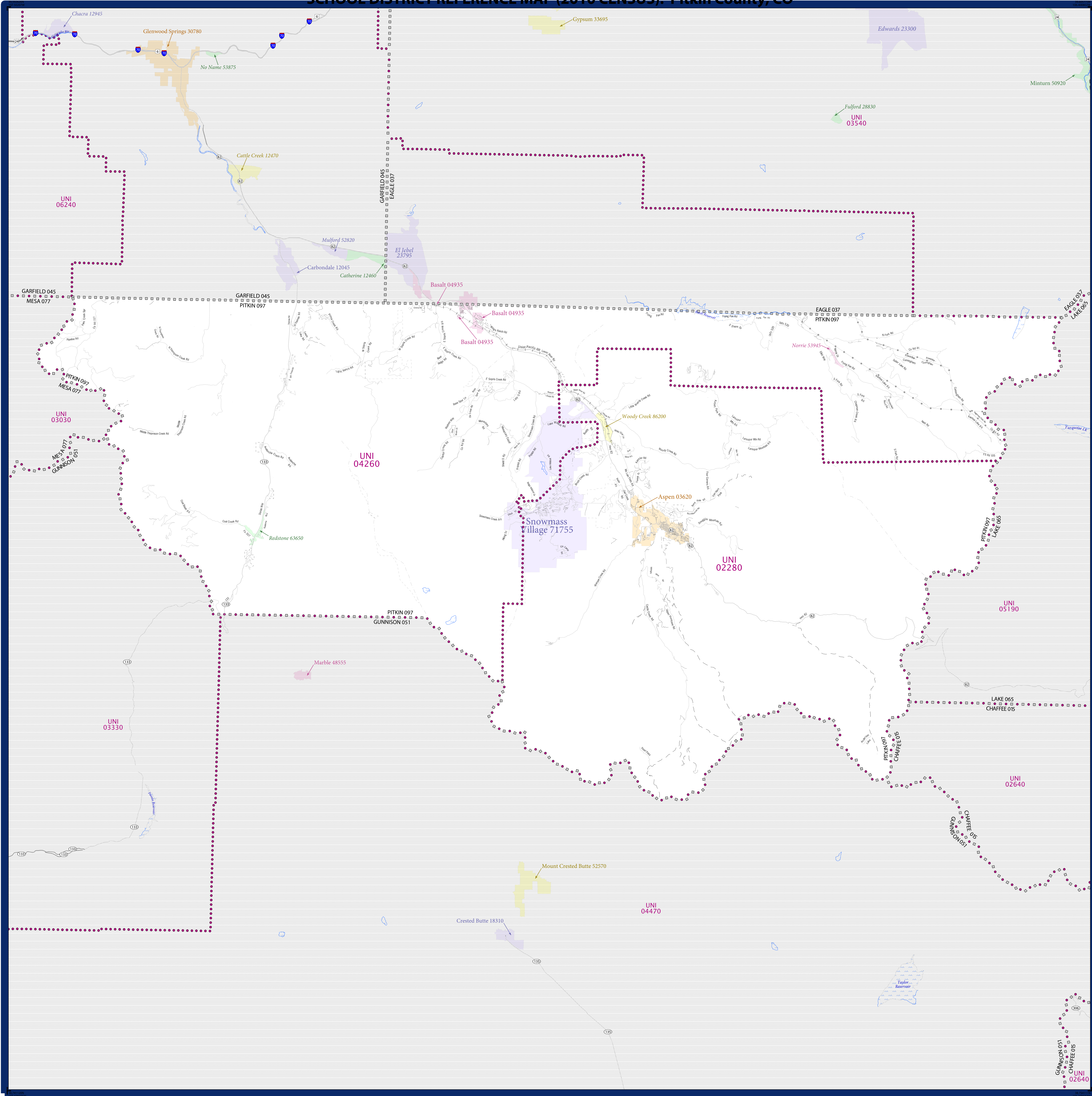


SCHOOL DISTRICT REFERENCE MAP (2010 CENSUS): Pitkin County, CO



SYMBOL DESCRIPTION		LEGEND	
Federal American Indian Reservation	[Symbol]	Water Body	[Symbol] Pleasant Lake
Off-Reservation Trust Land	[Symbol]	Swamp or Marsh	[Symbol] Oxbow/Swamp
State American Indian Reservation	[Symbol]	Glacier	[Symbol] Bering Glacier
Alaska Native Regional Corporation	[Symbol]	Military	[Symbol] Fort Belvoir
State (or statistically equivalent entity)	[Symbol]	National or State Park, Forest, or Reservation Area	[Symbol] Yosemite NP
County (or statistically equivalent entity)	[Symbol]	Inset Area	[Symbol] A
Minor Civil Division (MCD) ^{1,2}	[Symbol]	Outside Subject Area	[Symbol]
Consolidated City	[Symbol]		
Incorporated Place ^{1,3}	[Symbol]		
Census Designated Place (CDP) ³	[Symbol]		
Unified School District	[Symbol]		
Secondary School District	[Symbol]		
Elementary School District	[Symbol]		

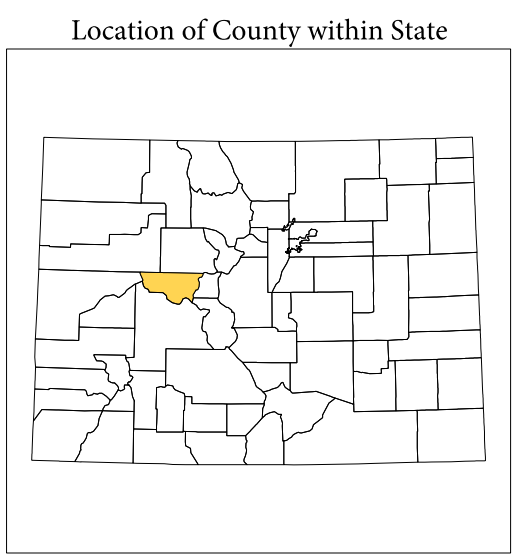
Where state, county, and/or MCD boundaries coincide, the map shows the boundary symbol for only the highest-ranking of these boundaries.

1 A " " following an MCD name denotes a false MCD. A " " following a place name indicates that a false MCD exists with the same name and FIPS code as the place; the false MCD label is not shown.

2 MCD boundaries are shown in the following states in which MCDs have functioning governments: Connecticut, Maine, Massachusetts, Michigan, Minnesota, New Hampshire, New Jersey, New York, Pennsylvania, Rhode Island, Vermont, and Wisconsin.

3 Place label color correlates to the place fill color.


SCHOOL DISTRICTS WITHIN COUNTY			
TYPE	CODE	NAME	
UNI	02280	Aspen School District 1	
UNI	04260	Roaring Fork School District RE-1	



All legal boundaries and names are as of January 1, 2010. The boundaries shown on this map are for Census Bureau statistical data collection and tabulation purposes only; their depiction and designation for statistical purposes does not constitute a determination of jurisdictional authority or rights of ownership or entitlement.

Geographic Vintage: 2010 Census (reference date: January 1, 2010)
 Data Source: U.S. Census Bureau's MAINTIGR database (TABUS0108)
 Map Created by Geography Division: December 02, 2010

U.S. DEPARTMENT OF COMMERCE Economics and Statistics Administration U.S. Census Bureau



PARENT SHEET 1
 Total Sheets: 1
 Index Sheets: 0
 Parent Sheets: 1
 Inset Sheets: 0

NAME: Pitkin County (097)
 ENTITY TYPE: County or statistically equivalent entity
 ST: Colorado (08)