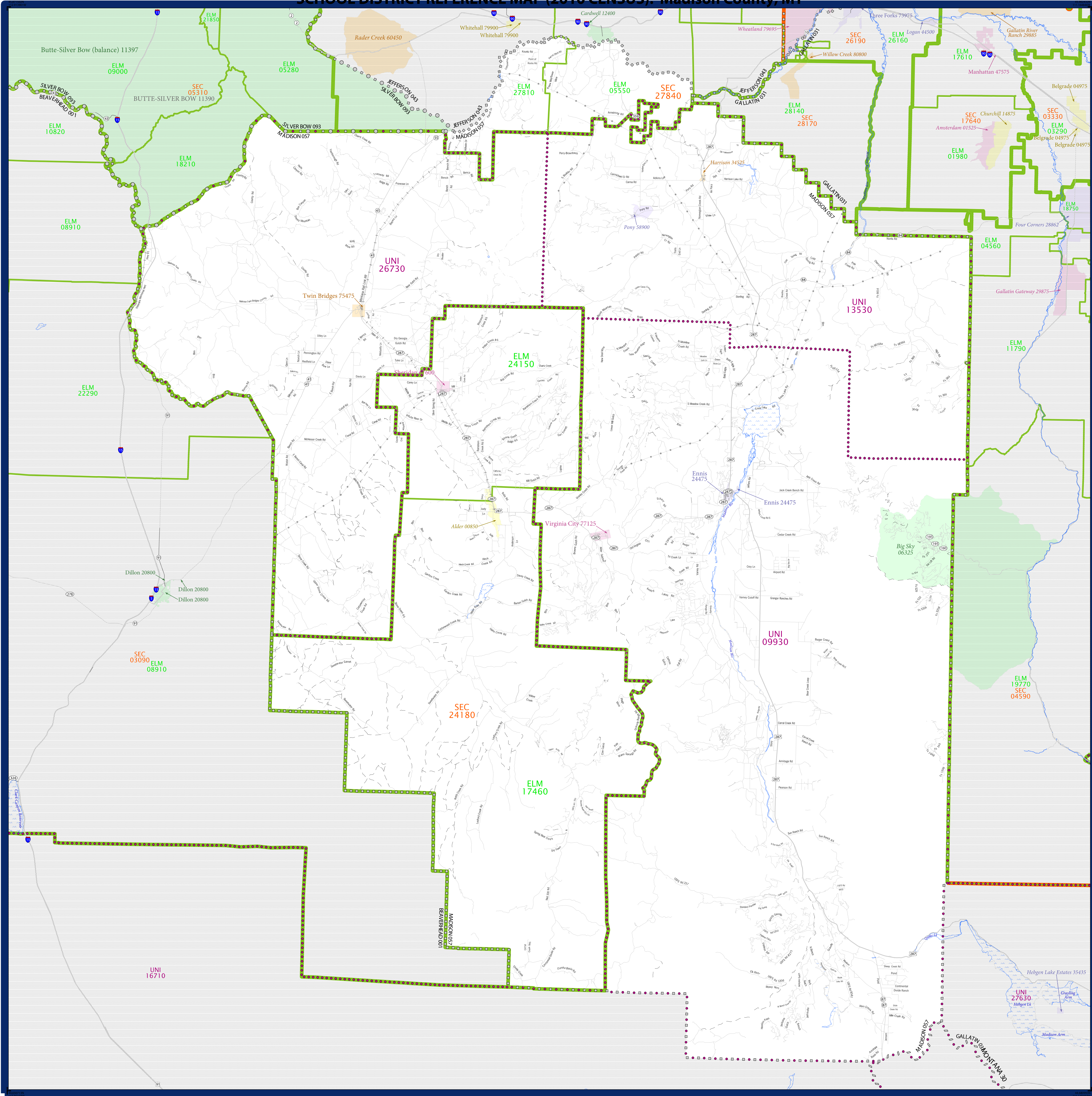


SCHOOL DISTRICT REFERENCE MAP (2010 CENSUS): Madison County, MT



LEGEND

SYMBOL DESCRIPTION	SYMBOL	LABEL STYLE
Federal American Indian Reservation	[Dotted pattern]	L'ANSE RES 1880
Off-Reservation Trust Land	[Dotted pattern]	T1880
State American Indian Reservation	[Dotted pattern]	Tama Res 4125
Alaska Native Regional Corporation	[Dotted pattern]	NANA ANRC 52120
State (or statistically equivalent entity)	[Dotted pattern]	NEW YORK 36
County (or statistically equivalent entity)	[Dotted pattern]	ERIE 029
Minor Civil Division (MCD) ^{1,2}	[Dotted pattern]	Bristol town 07485
Consolidated City	[Dotted pattern]	MILFORD 47500
Incorporated Place ³	[Dotted pattern]	Davis 18100
Census Designated Place (CDP) ³	[Dotted pattern]	Incline Village 35100
Unified School District	[Thick solid line]	UNI 03370
Secondary School District	[Thick solid line]	SEC 99965
Elementary School District	[Thick solid line]	ELM 02220

DESCRIPTION	SYMBOL	DESCRIPTION	SYMBOL
Interstate	[Thick solid line with blue shield]	Water Body	[Blue fill]
U.S. Highway	[Thick solid line with shield]	Swamp or Marsh	[Green fill]
State Highway	[Thick solid line with shield]	Glacier	[Blue fill]
Other Road	[Thin solid line]	Military	[Blue fill]
4WD Trail, Stamen, Alley, Walkway, or Ferry	[Thin solid line]	National or State Park, Forest, or Reservation Area	[Green fill]
Railroad	[Thin solid line with cross-ticks]	Inset Area	[Grey fill]
Pipeline or Power Line	[Thin solid line]	Outside Subject Area	[Grey fill]
Ridge or Fence	[Thin solid line]		
Property Line	[Thin solid line]		
Nonvisible Boundary or Feature Not Elsewhere Classified	[Thin solid line]		

Where state, county, and/or MCD boundaries coincide, the map shows the boundary symbol for only the highest-ranking of these boundaries.

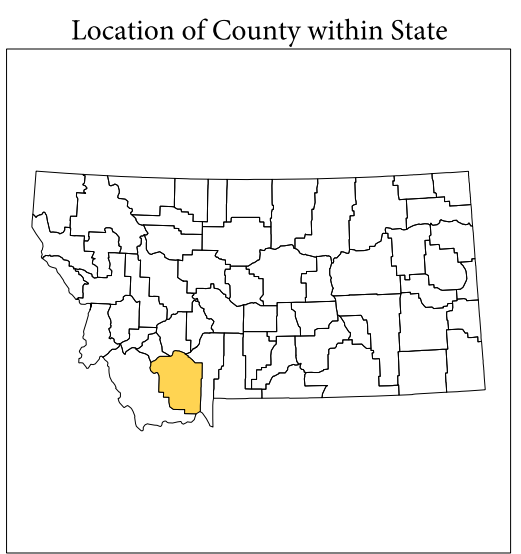
1 A "*" following an MCD name denotes a false MCD. A "*" following a place name indicates that a false MCD exists with the same name and FIPS code as the place; the false MCD label is not shown.

2 MCD boundaries are shown in the following states in which MCDs have functioning governments: Connecticut, Maine, Massachusetts, Michigan, Minnesota, New Hampshire, New Jersey, New York, Pennsylvania, Rhode Island, Vermont, and Wisconsin.

3 Place label color correlates to the place fill color.

SCHOOL DISTRICTS WITHIN COUNTY

TYPE	CODE	NAME
ELM	0550	Cardwell Elementary School District
ELM	17460	Alder Elementary School District
ELM	24150	Shenandoah Elementary School District
ELM	27810	Whitehall Elementary School District
ELM	24180	Shenandoah High School District
SEC	27840	Whitehall High School District
UNI	09930	Ennis K-12 Schools
UNI	13530	Harrison K-12 Schools
UNI	26730	Twin Bridges K-12 Schools

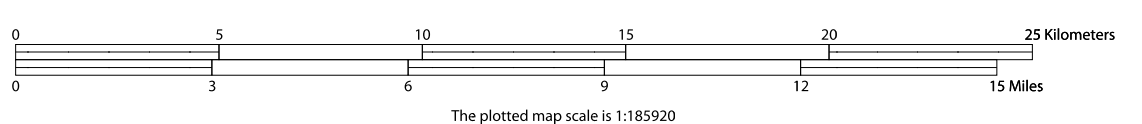


All legal boundaries and names are as of January 1, 2010. The boundaries shown on this map are for Census Bureau's statistical data collection and tabulation purposes only; their depiction and designation for statistical purposes does not constitute a determination of jurisdictional authority or rights of ownership or entitlement.

Geographic: Vintage: 2010 Census (reference date: January 1, 2010)
 Data Source: U.S. Census Bureau's MAINTIGR database (TAB100130)
 Map Created by Geography Division: December 16, 2010

U.S. DEPARTMENT OF COMMERCE Economics and Statistics Administration U.S. Census Bureau

Projection: Albers Equal Area Conic
 Datum: NAD83
 Spheroid: GRS 80
 1st Standard Parallel: 45 07 55
 2nd Standard Parallel: 48 13 38
 Central Meridian: -110 02 38
 Latitude of Projection's Origin: 44 21 29
 False Easting: 0
 False Northing: 0



USCENSUSBUREAU

PARENT SHEET 1
 Total Sheets: 1
 Index Sheets: 0
 Parent Sheets: 1
 Inset Sheets: 0

NAME: Madison County (057)
 ENTITY TYPE: County or statistically equivalent entity
 ST: Montana (30)