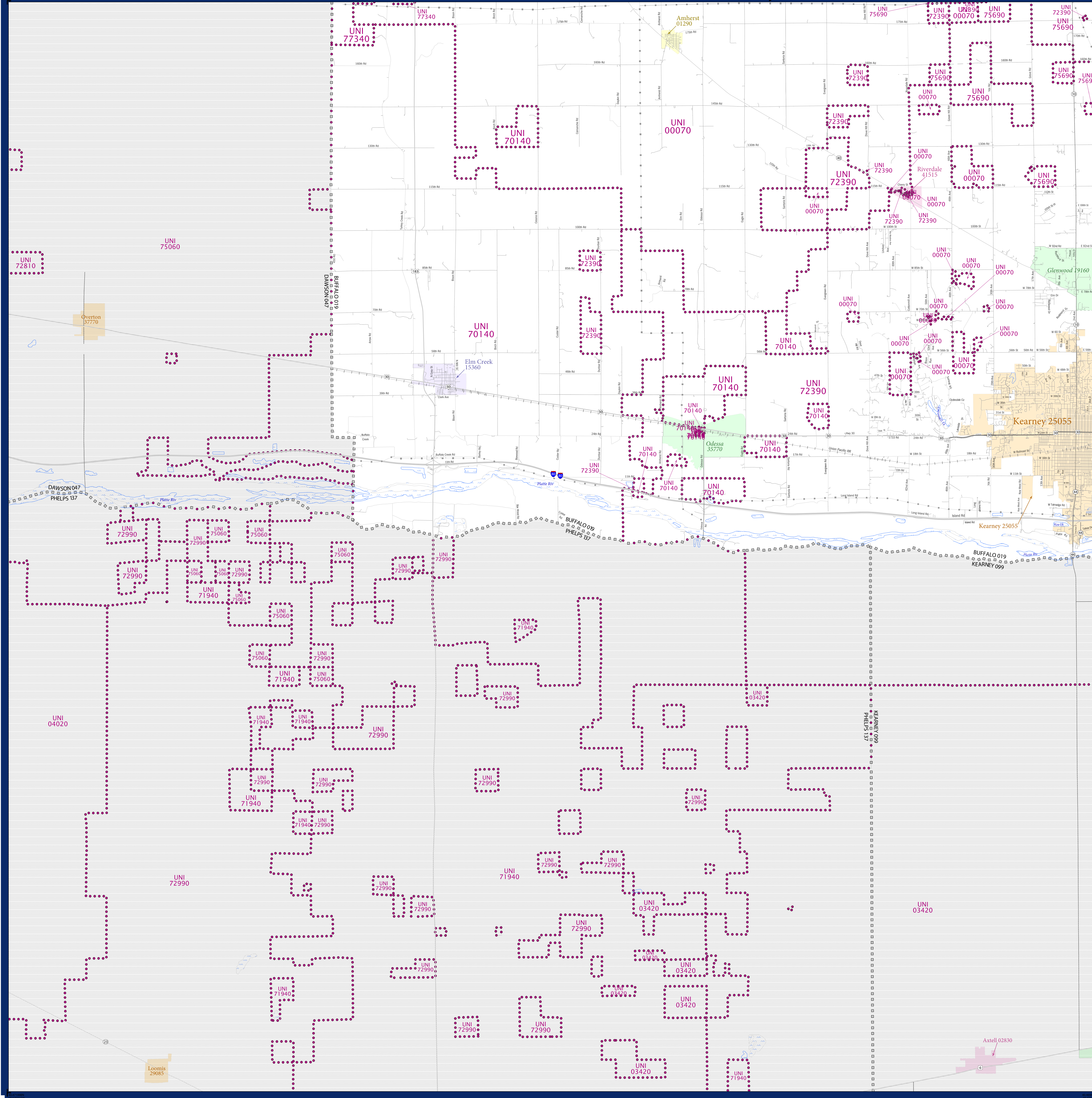


SCHOOL DISTRICT REFERENCE MAP (2010 CENSUS): Buffalo County, NE



LEGEND

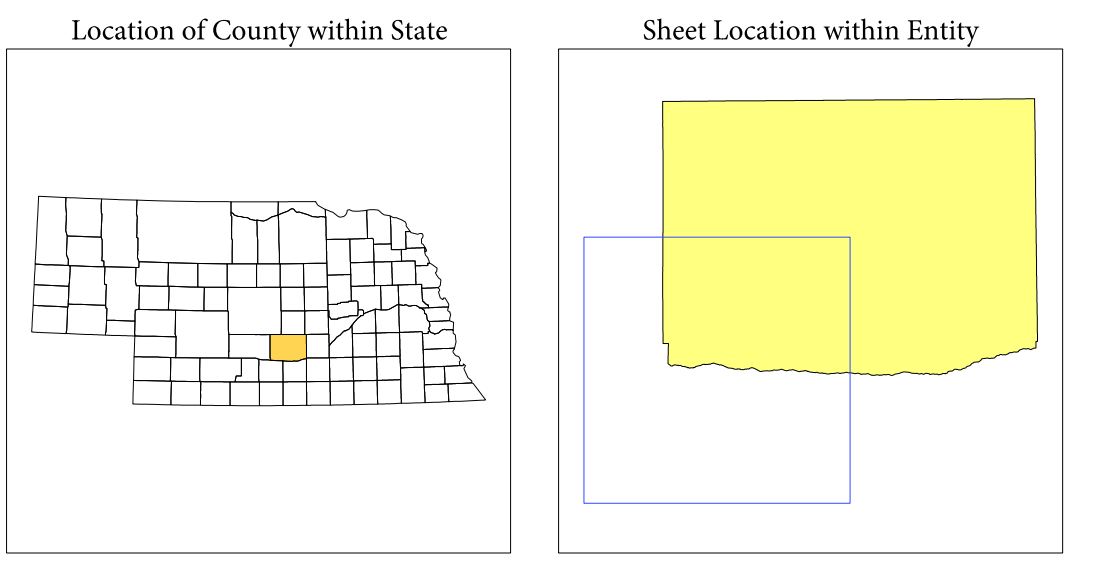
SYMBOL DESCRIPTION	SYMBOL	SYMBOL DESCRIPTION	SYMBOL
Federal American Indian Reservation	[Pattern]	Water Body	[Symbol]
Off-Reservation Trust Land	[Pattern]	Swamp or Marsh	[Symbol]
State American Indian Reservation	[Pattern]	Glacier	[Symbol]
Alaska Native Regional Corporation	[Pattern]	Military	[Symbol]
State (or statistically equivalent entity)	[Pattern]	National or State Park, Forest, or Recreation Area	[Symbol]
County (or statistically equivalent entity)	[Pattern]	Inset Area	[Symbol]
Minor Civil Division (MCD) ^{1,2}	[Pattern]	Outside Subject Area	[Symbol]
Consolidated City	[Pattern]		
Incorporated Place ³	[Pattern]		
Census Designated Place (CDP) ³	[Pattern]		
Unified School District	[Color]		
Secondary School District	[Color]		
Elementary School District	[Color]		

Where state, county, and/or MCD boundaries coincide, the map shows the boundary symbol for only the highest-ranking of these boundaries.

- A "*" following an MCD name denotes a false MCD. A "*" following a place name indicates that a false MCD exists with the same name and FIPS code as the place; the false MCD label is not shown.
- MCD boundaries are shown in the following states in which MCDs have functioning governments: Connecticut, Maine, Massachusetts, Michigan, Minnesota, New Hampshire, New Jersey, New York, Pennsylvania, Rhode Island, Vermont, and Wisconsin.
- Place label color correlates to the place fill color.

SCHOOL DISTRICTS WITHIN COUNTY

TYPE	CODE	NAME
UNI	00070	Amherst Public Schools
UNI	70140	Elm Creek Public Schools
UNI	72390	Kearney Public Schools
UNI	75690	Pleasanton Public Schools
UNI	77340	Sumner-Eddyville-Miller Schools

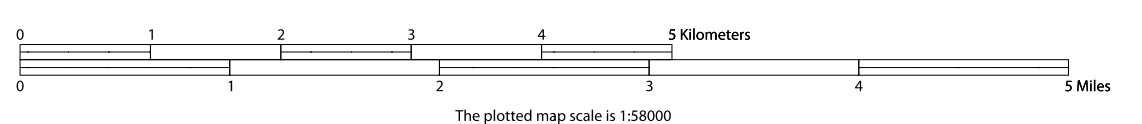


All legal boundaries and names are as of January 1, 2010. The boundaries shown on this map are for Census Bureau's statistical data collection and tabulation purposes only; their depiction and designation for statistical purposes does not constitute a determination of jurisdictional authority or rights of ownership or entitlement.

Geographic Vintage: 2010 Census (reference date: January 1, 2010)
 Data Source: U.S. Census Bureau's MAINTIGED database (TAB10S131)
 Map Created by Geography Division: January 13, 2011

U.S. DEPARTMENT OF COMMERCE Economics and Statistics Administration U.S. Census Bureau

Projection: Albers Equal Area Conic
 Datum: NAD83
 Spheroid: GRS 80
 1st Standard Parallel: 40 30 01
 2nd Standard Parallel: 42 30 05
 Central Meridian: 99 40 49
 Latitude of Projection's Origin: 40 00 00
 False Easting: 0
 False Northing: 0



Key to Sheets

1	2
3	4

PARENT SHEET 3
 Total Sheets: 5
 Index Sheets: 1
 Parent Sheets: 4
 Inset Sheets: 0

NAME: Buffalo County (019)
 ENTITY TYPE: County or statistically equivalent entity
 ST: Nebraska (31)