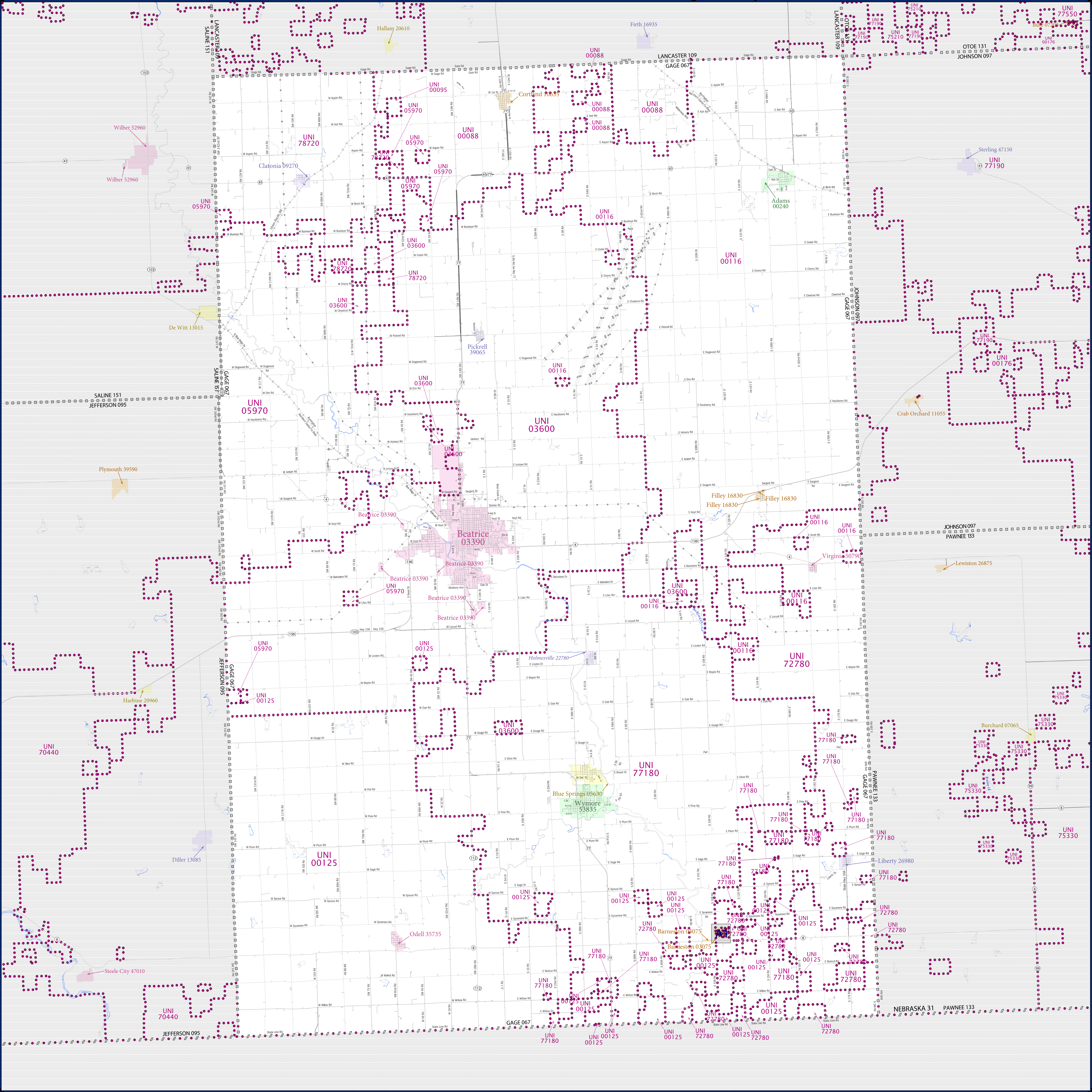



















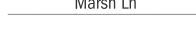



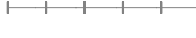











## SCHOOL DISTRICT REFERENCE MAP (2010 CENSUS): Gage County, NE



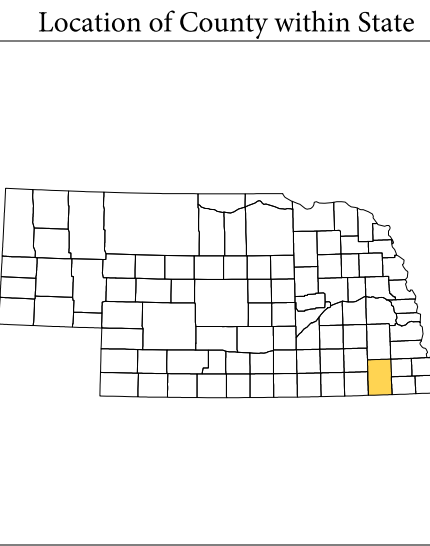
LEGEND		
SYMBOL DESCRIPTION	SYMBOL	LABEL STYLE
Federal American Indian Reservation		<b>L'ANSE RES 1880</b>
Off-Reservation Trust Land		<b>T1880</b>
State American Indian Reservation		Tama Res 4125
Alaska Native Regional Corporation		<b>NANA ANRC 52120</b>
State (or statistically equivalent entity)		<b>NEW YORK 36</b>
County (or statistically equivalent entity)		ERIE 029
Minor Civil Division (MCD) <sup>1,2</sup>		Bristol town 07485
Consolidated City		MILFORD 47500
Incorporated Place <sup>1,3</sup>		<b>Davis 18100</b>
Census Designated Place (CDP) <sup>3</sup>		<i>Incline Village 35100</i>
Unincorporated School District		<b>UNI 03370</b>
Secondary School District		<b>SEC 99965</b>
Elementary School District		<b>ELM 02220</b>

DESCRIPTION	SYMBOL	DESCRIPTION	SYMBOL
Interstate		Water Body	
U.S. Highway		Swamp or Marsh	
State Highway		Glacier	
Other Road		Military	
400' Wet Trail, Stairway, Alley, Walkway, or Easery		National or State Park, Forest, or Recreation Area	
Railroad		Yosemite NP	
Pipeline or Power Line		Inset Area	
Ridge or Fence			
Property Line		Outside Subject Area	
Nonvisible Boundary or Feature Not Elsewhere Classified			

Where state, county, and/or MCD boundaries coincide, the map shows the boundary symbol for only the highest-ranking of these boundaries.

- 1 A " " following an MCD name denotes a false MCD. A " " following a place name indicates that a false MCD exists with the same name and FIPS code as the place; the false MCD label is not shown.
- 2 MCD boundaries are shown in the following states in which MCDs have functioning governments: Connecticut, Maine, Massachusetts, Michigan, Minnesota, New Hampshire, New Jersey, New York, Pennsylvania, Rhode Island, Vermont, and Wisconsin.
- 3 Place label color correlates to the place fill color.

SCHOOL DISTRICTS WITHIN COUNTY		
TYPE	CODE	NAME
UNI	00088	Norris School District 160
UNI	00095	Crete Public Schools
UNI	00116	Freeman Public Schools
UNI	00125	Diller-Odell Public Schools
UNI	03600	Beatrice Public Schools
UNI	05970	Tri County Public Schools
UNI	72780	Lewistown Consolidated Schools
UNI	77180	Southern School District 1
UNI	78720	Wilber-Clatonia Public Schools

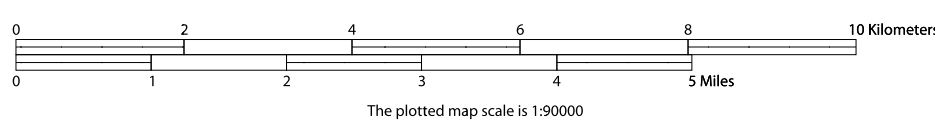


All legal boundaries and names are as of January 1, 2010. The boundaries shown on this map are for Census Bureau statistical data collection and tabulation purposes only; their depiction and designation for statistical purposes does not constitute a determination of jurisdictional authority or rights of ownership or entitlement.

Geographic Vintage: 2010 Census (reference date: January 1, 2010)  
Data Source: U.S. Census Bureau's MAF/TIGER database (TAB10ST31)  
Map Created by Geography Division: January 18, 2011

U.S. DEPARTMENT OF COMMERCE Economics and Statistics Administration U.S. Census Bureau

Projection: Albers Equal Area Conic  
Datum: NAD 83  
Spheroid: GRS 80  
1st Standard Parallel: 40 30 01  
2nd Standard Parallel: 42 30 05  
Central Meridian: -99 40 49  
Latitude of Projection's Origin: 40 00 00  
False Easting: 0  
False Northing: 0



USCENSUSBUREAU

PARENT SHEET 1

Total Sheets: 2  
- Index Sheets: 0  
- Parent Sheets:  
- Inset Sheets: 1

NAME: Gage County (067)  
ENTITY TYPE: County or statistically equivalent entity  
ST: Nebraska (31)

2010 SD MAP (PARENT  
207631067001