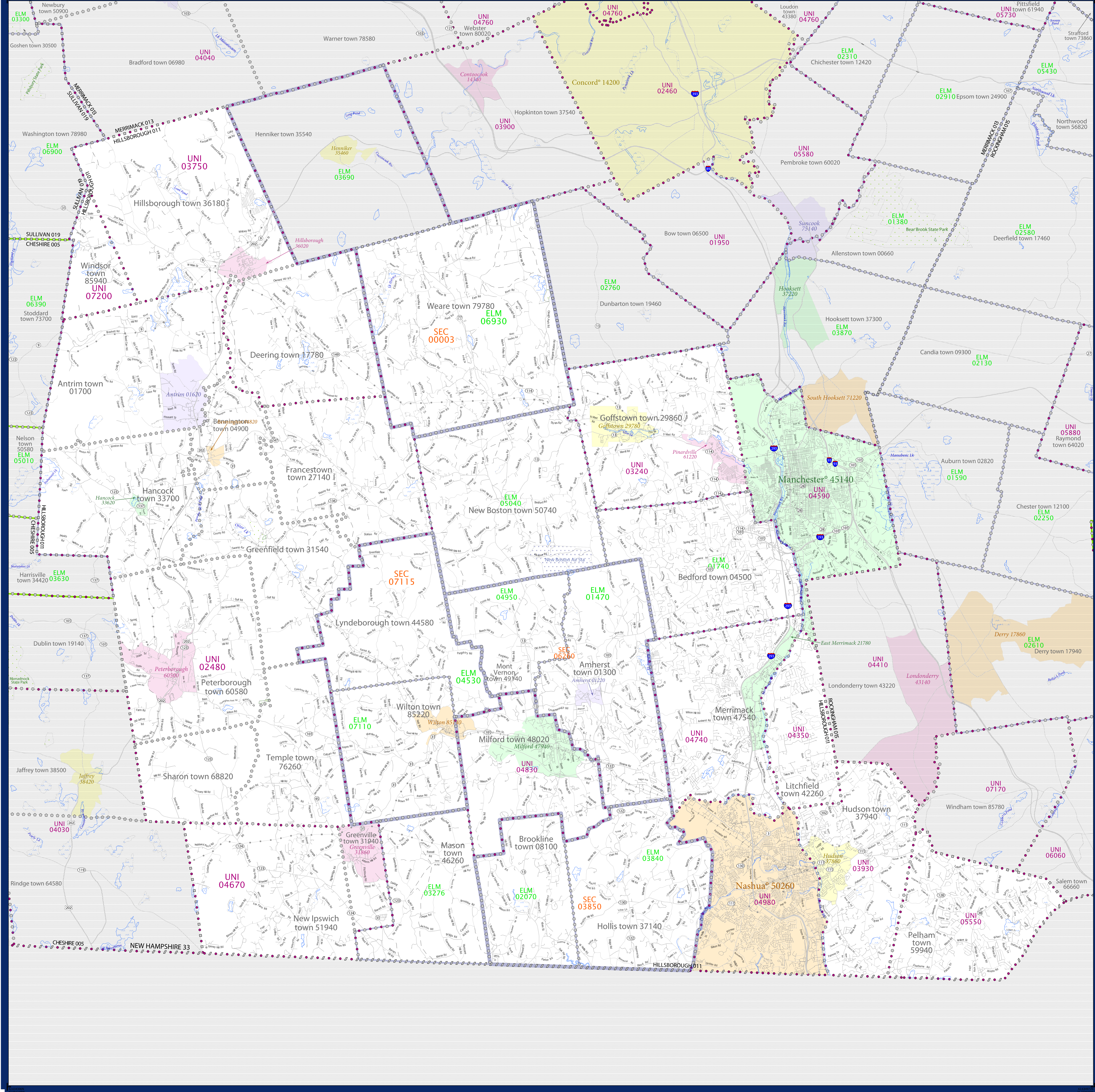


SCHOOL DISTRICT REFERENCE MAP (2010 CENSUS): Hillsborough County, NH



SYMBOL DESCRIPTION		LEGEND	
Federal American Indian Reservation	[Symbol]	L'ANSE RES 1880	[Symbol]
Off-Reservation Trust Land	[Symbol]	T1880	[Symbol]
State American Indian Reservation	[Symbol]	NANA ANRC 52120	[Symbol]
Alaska Native Regional Corporation	[Symbol]	NEW YORK 36	[Symbol]
State (or statistically equivalent entity)	[Symbol]	ERIE 029	[Symbol]
County (or statistically equivalent entity)	[Symbol]	Bristol town 07485	[Symbol]
Minor Civil Division (MCD) ^{1,2}	[Symbol]	MILFORD 47500	[Symbol]
Consolidated City	[Symbol]	Davis 18100	[Symbol]
Incorporated Place ^{1,3}	[Symbol]	Incline Village 35100	[Symbol]
Census Designated Place (CDP) ¹	[Symbol]	UNI 03370	[Symbol]
Unified School District	[Symbol]	SEC 99965	[Symbol]
Secondary School District	[Symbol]	ELM 02220	[Symbol]
Elementary School District	[Symbol]		

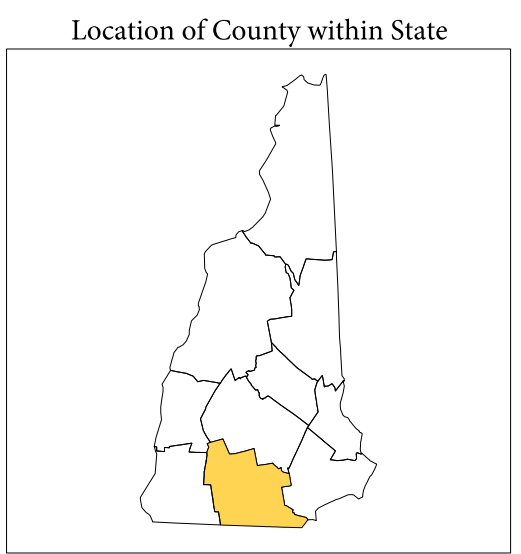
Where state, county, and/or MCD boundaries coincide, the map shows the boundary symbol for only the highest-ranking of these boundaries.

1 A "*" following an MCD name denotes a false MCD. A "*" following a place name indicates that a false MCD exists with the same name and FIPS code as the place; the false MCD label is not shown.

2 MCD boundaries are shown in the following states in which MCDs have functioning governments: Connecticut, Maine, Massachusetts, Michigan, Minnesota, New Hampshire, New Jersey, New York, Pennsylvania, Rhode Island, Vermont, and Wisconsin.

3 Place label color correlates to the place fill color.

SCHOOL DISTRICTS WITHIN COUNTY
TYPE CODE NAME
ELM 01410 Amherst School District
ELM 01740 Bedford School District
ELM 02070 Brookline School District
ELM 03276 Mason School District
ELM 03840 Hollis School District
ELM 04530 Lyndeborough School District
ELM 04950 Moore Vermont School District
ELM 05040 New Boston School District
ELM 06250 Weare School District
ELM 07110 Wilton School District
SEC 00003 John Stark Regional School District
SEC 03850 Hollis Brookline Cooperative School District
SEC 06260 Southwestern Cooperative School District
SEC 07115 Wilton Lyndeborough School District
SEC 02480 Contoosook Valley School District
UNI 03240 Goffstown School District
UNI 03750 Hillsboro-Deering Cooperative School District
UNI 03930 Hudson School District
UNI 04590 Litchfield School District
UNI 04590 Manchester School District
UNI 04670 Mascenic Regional School District
UNI 04740 Merrimack School District
UNI 04830 Milford School District
UNI 04980 Nashua School District
UNI 05550 Pelham School District
UNI 07200 Windsor School District



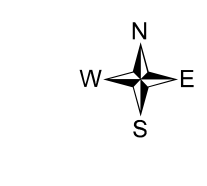
All legal boundaries and names are as of January 1, 2010. The boundaries shown on this map are for Census Bureau's statistical data collection and tabulation purposes only; their depiction and designation for statistical purposes does not constitute a determination of jurisdictional authority or rights of ownership or entitlement.

Geographic: Vintage: 2010 Census (reference date: January 1, 2010)
 Data Source: U.S. Census Bureau's MAINTIGR database (TAB00133)
 Map Created by Geography Division: December 09, 2010

U.S. DEPARTMENT OF COMMERCE Economics and Statistics Administration U.S. Census Bureau

Projection: Albers Equal Area Conic
 Datum: NAD 83
 Spheroid: GRS 80
 1st Standard Parallel: 43 07 53
 2nd Standard Parallel: 44 52 14
 Central Meridian: -71 33 59
 Latitude of Projection's Origin: 42 41 48
 False Easting: 0
 False Northing: 0

Scale: 1:100,000
 The plotted map scale is 1:94,052



PARENT SHEET 1
 Total Sheets: 1
 Index Sheets: 0
 Parent Sheets: 1
 Inset Sheets: 0

NAME: Hillsborough County (011)
 ENTITY TYPE: County or statistically equivalent entity
 ST: New Hampshire (33)