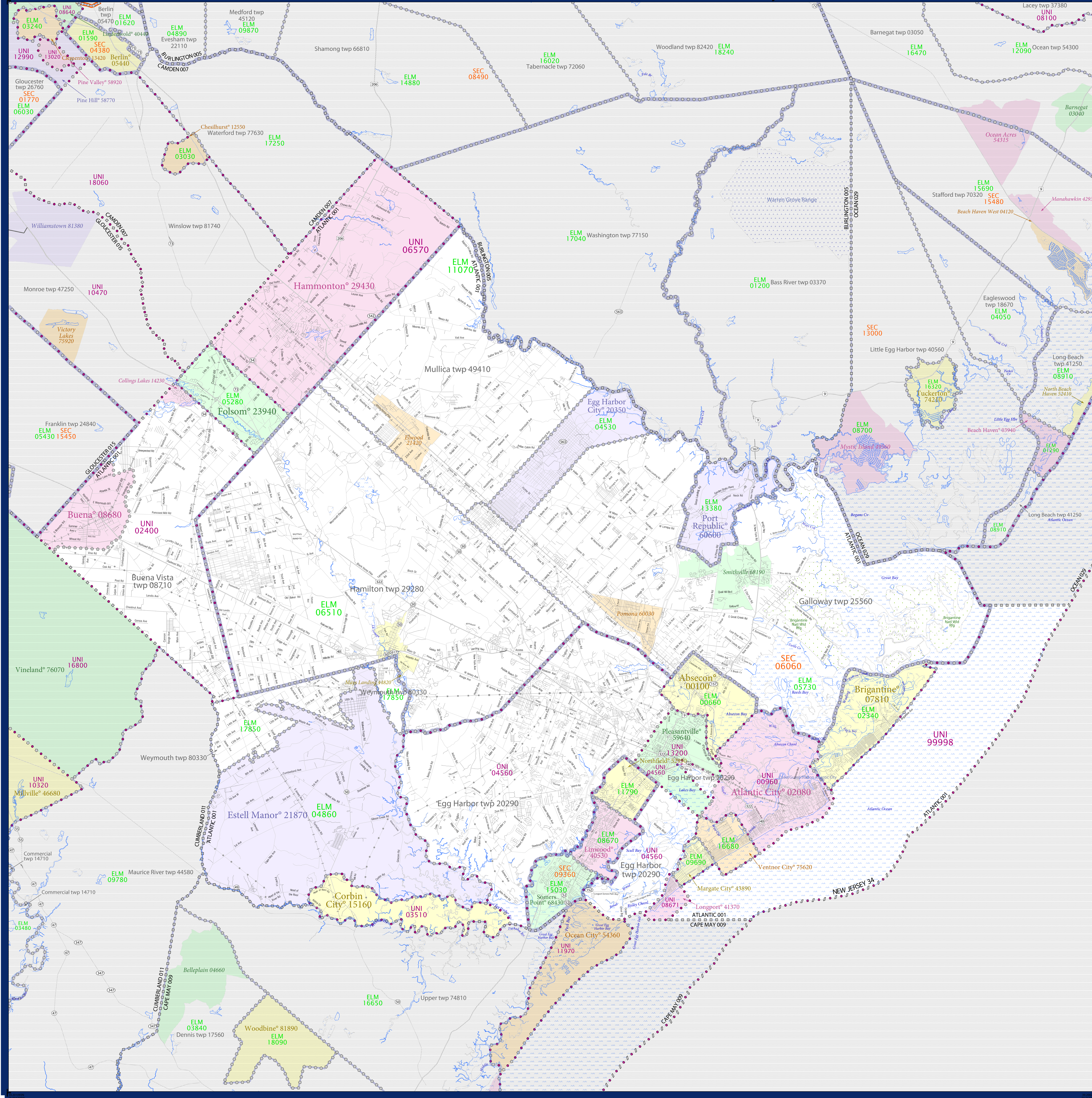


SCHOOL DISTRICT REFERENCE MAP (2010 CENSUS): Atlantic County, NJ



LEGEND

SYMBOL DESCRIPTION	SYMBOL	SYMBOL	SYMBOL
Federal American Indian Reservation	[Dotted pattern]	Water Body	[Blue wavy line]
Off-Reservation Trust Land	[Dotted pattern]	Swamp or Marsh	[Blue wavy line]
State American Indian Reservation	[Dotted pattern]	Glacier	[Blue wavy line]
Alaska Native Regional Corporation	[Dotted pattern]	Military	[Blue wavy line]
State (or statistically equivalent entity)	[Dotted pattern]	National or State Park, Forest, or Reservation Area	[Blue wavy line]
County (or statistically equivalent entity)	[Dotted pattern]	Inset Area	[Blue wavy line]
Minor Civil Division (MCD) ^{1,2}	[Dotted pattern]	Outside Subject Area	[Blue wavy line]
Consolidated City	[Dotted pattern]		
Incorporated Place ^{1,3}	[Dotted pattern]		
Census Designated Place (CDP) ¹	[Dotted pattern]		
Unified School District	[Dotted pattern]		
Secondary School District	[Dotted pattern]		
Elementary School District	[Dotted pattern]		

Where state, county, and/or MCD boundaries coincide, the map shows the boundary symbol for only the highest-ranking of these boundaries.

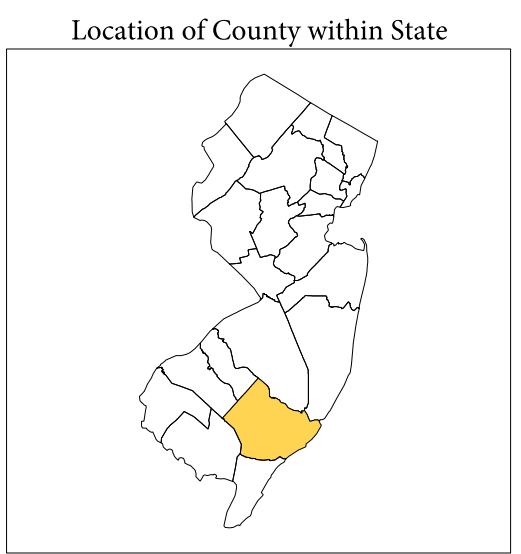
1 A "*" following an MCD name denotes a false MCD. A "*" following a place name indicates that a false MCD exists with the same name and FIPS code as the place; the false MCD label is not shown.

2 MCD boundaries are shown in the following states in which MCDs have functioning governments: Connecticut, Maine, Massachusetts, Michigan, Minnesota, New Hampshire, New Jersey, New York, Pennsylvania, Rhode Island, Vermont, and Wisconsin.

3 Place label color correlates to the place fill color.

SCHOOL DISTRICTS WITHIN COUNTY

TYPE	CODE	NAME
ELM	0060	Absecon City School District
ELM	02340	Brigantine City School District
ELM	04530	Egg Harbor City School District
ELM	04860	Estell Manor City School District
ELM	05280	Folsom Borough School District
ELM	05730	Galloway Township School District
ELM	06510	Hamilton Township School District
ELM	06870	Linwood City School District
ELM	09690	Margate City School District
ELM	11070	Mullica Township School District
ELM	11790	Northfield City School District
ELM	13380	Port Republic City School District
ELM	15030	Somers Point City School District
ELM	16680	Ventnor City School District
ELM	17850	Weymouth Township School District
SEC	06060	Greater Egg Harbor Regional School District
SEC	09360	Manland Regional School District
UNI	02080	Atlantic City School District
UNI	02400	Buena Regional School District
UNI	03110	Corbin City School District
UNI	04560	Egg Harbor Township School District
UNI	06570	Hammoncton Township School District
UNI	08670	Longport Borough School District
UNI	13200	Pleasantville City School District
UNI	19998	School District Not Defined (Water)



All legal boundaries and names are as of January 1, 2010. The boundaries shown on this map are for Census Bureau statistical data collection and tabulation purposes only; their depiction and designation for statistical purposes does not constitute a determination of jurisdictional authority or rights of ownership or entitlement.

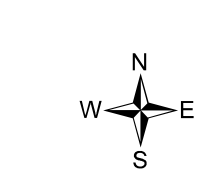
Geographic: Vintage: 2010 Census (reference date: January 1, 2010)
 Data Source: U.S. Census Bureau's MAINTIGR database (TAB000134)
 Map Created by Geography Division: November 23, 2010

U.S. DEPARTMENT OF COMMERCE Economics and Statistics Administration U.S. Census Bureau

Projection: Albers Equal Area Conic
 Datum: NAD 83
 Spheroid: GRS 80
 1st Standard Parallel: 39 13 00
 2nd Standard Parallel: 40 55 45
 Central Meridian: -74 43 45
 Latitude of Projection's Origin: 38 47 18
 False Easting: 0
 False Northing: 0

The plotted map scale is 1:39000

U.S. DEPARTMENT OF COMMERCE Economics and Statistics Administration U.S. Census Bureau



PARENT SHEET 1
 Total Sheets: 1
 Index Sheets: 0
 Parent Sheets: 1
 Inset Sheets: 0

NAME: Atlantic County (001)
 ENTITY TYPE: County or statistically equivalent entity
 ST: New Jersey (34)