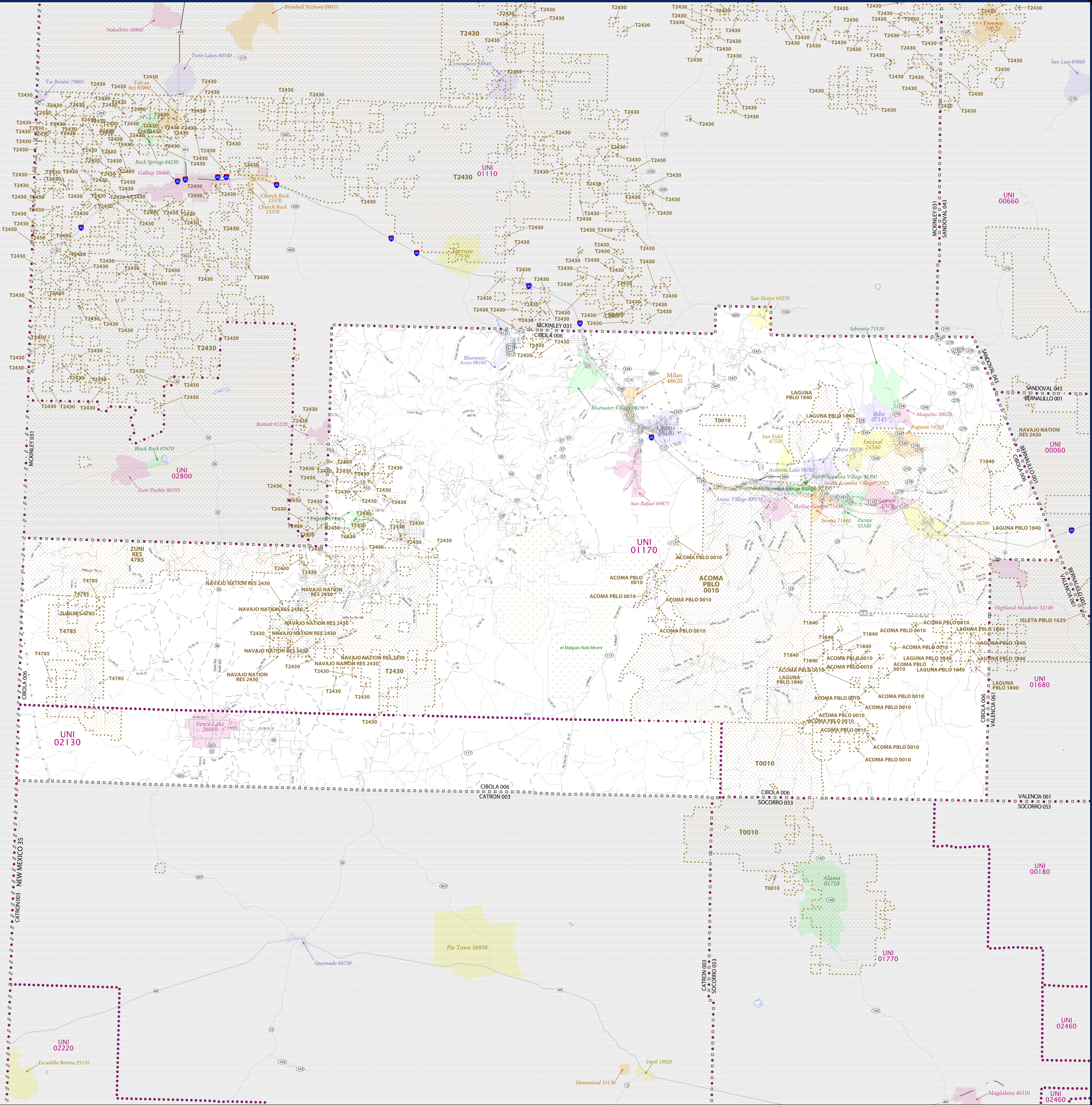


# SCHOOL DISTRICT REFERENCE MAP (2010 CENSUS)- Cibola County, NM



### LEGEND

SYMBOL DESCRIPTION	SYMBOL	SYMBOL DESCRIPTION	SYMBOL
Federal American Indian Reservation	[Pattern]	Water Body	[Symbol]
Off-Reservation Trust Land	[Pattern]	Swamp or Marsh	[Symbol]
State American Indian Reservation	[Pattern]	Glacier	[Symbol]
Alaska Native Regional Corporation	[Pattern]	Military	[Symbol]
State (or statistically equivalent entity)	[Pattern]	National or State Park, Forest, or Recreation Area	[Symbol]
County (or statistically equivalent entity)	[Pattern]	Inset Area	[Symbol]
Minor Civil Division (MCD) <sup>1,2</sup>	[Pattern]	Outside Subject Area	[Symbol]
Consolidated City	[Pattern]		
Incorporated Place <sup>3</sup>	[Pattern]		
Census Designated Place (CDP) <sup>3</sup>	[Pattern]		
Unified School District	[Color]		
Secondary School District	[Color]		
Elementary School District	[Color]		

Where state, county, and/or MCD boundaries coincide, the map shows the boundary symbol for only the highest-ranking of these boundaries.

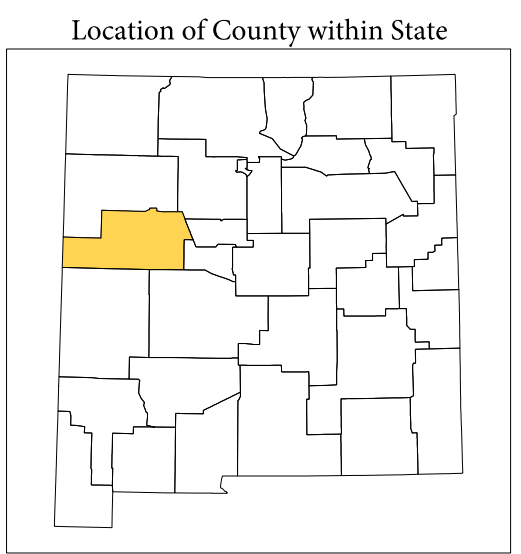
- 1 A "\*" following an MCD name denotes a false MCD. A "\*" following a place name indicates that a false MCD exists with the same name and FIPS code as the place; the false MCD label is not shown.
- 2 MCD boundaries are shown in the following states in which MCDs have functioning governments: Connecticut, Maine, Massachusetts, Michigan, Minnesota, New Hampshire, New Jersey, New York, Pennsylvania, Rhode Island, Vermont, and Wisconsin.
- 3 Place label color correlates to the place fill color.

#### OFF-RESERVATION TRUST LAND NAMES

TYPE	CODE	NAME
UNI	02130	Quemado Independent Schools

#### SCHOOL DISTRICTS WITHIN COUNTY


TYPE	CODE	NAME
UNI	01170	Cibola County Schools
UNI	02130	Quemado Independent Schools



All legal boundaries and names are as of January 1, 2010. The boundaries shown on this map are for Census Bureau statistical data collection and tabulation purposes only; their depiction and designation for statistical purposes does not constitute a determination of jurisdictional authority or rights of ownership or entitlement.

Geographic: Vintage: 2010 Census (reference date: January 1, 2010)  
 Data Source: U.S. Census Bureau's MAINTIGR database (TAB100133)  
 Map Created by Geography Division: December 10, 2010

U.S. DEPARTMENT OF COMMERCE Economics and Statistics Administration U.S. Census Bureau



Projection: Albers Equal Area Conic  
 Datum: NAD 83  
 Spheroid: GRS 80  
 1st Standard Parallel: 32 16 36  
 2nd Standard Parallel: 36 03 20  
 Central Meridian: -106 01 31  
 Latitude of Projection's Origin: 31 19 55  
 False Easting: 0  
 False Northing: 0