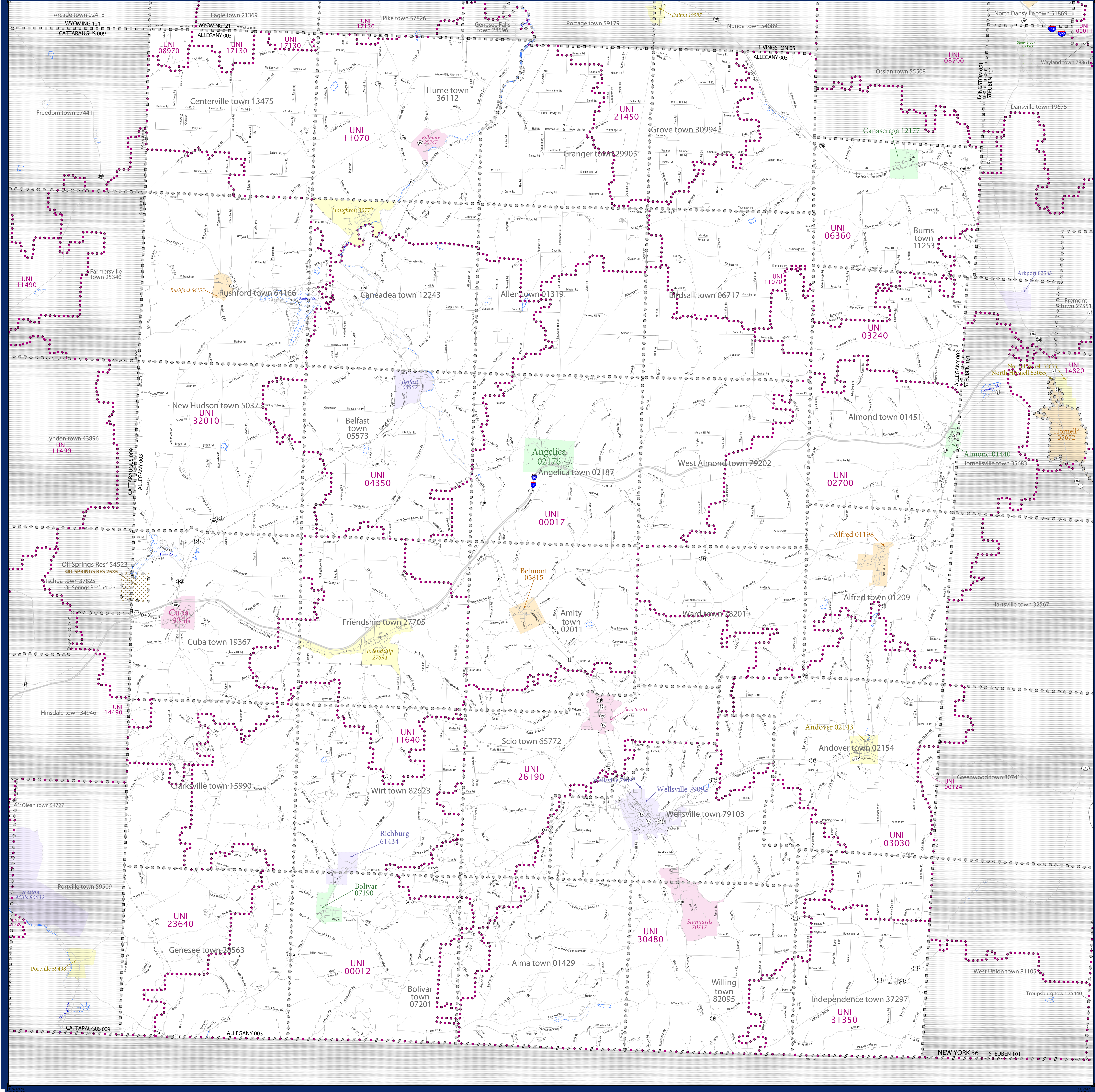


SCHOOL DISTRICT REFERENCE MAP (2010 CENSUS): Allegany County, NY



SYMBOL DESCRIPTION		LEGEND	
	Federal American Indian Reservation		L'ANSE RES 1880
	Off-Reservation Trust Land		T1880
	State American Indian Reservation		Tama Res 4125
	Alaska Native Regional Corporation		NANA ANRC 52120
	State (or statistically equivalent entity)		NEW YORK 36
	County (or statistically equivalent entity)		ERIE 029
	Minor Civil Division (MCD) ^{1,2}		Bristol town 07485
	Consolidated City		MILFORD 47500
	Incorporated Place ³		Davis 18100
	Census Designated Place (CDP) ³		Incline Village 35100
	Unified School District		UNI 03370
	Secondary School District		SEC 99965
	Elementary School District		ELM 02220

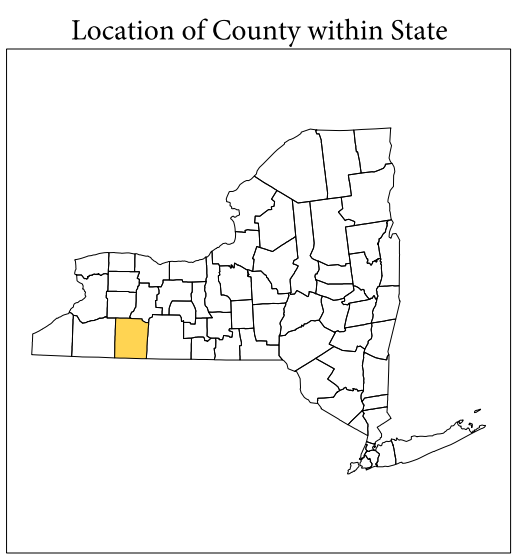
Where state, county, and/or MCD boundaries coincide, the map shows the boundary symbol for only the highest-ranking of these boundaries.

1 A "*" following an MCD name denotes a false MCD. A "*" following a place name indicates that a false MCD exists with the same name and FIPS code as the place; the false MCD label is not shown.

2 MCD boundaries are shown in the following states in which MCDs have functioning governments: Connecticut, Maine, Massachusetts, Michigan, Minnesota, New Hampshire, New Jersey, New York, Pennsylvania, Rhode Island, Vermont, and Wisconsin.

3 Place label color correlates to the place fill color.

SCHOOL DISTRICTS WITHIN COUNTY		
TYPE	CODE	NAME
UNI	00017	Scholar-Richburg Central School District
UNI	00014	Genesee Valley Central School District at Angelica-Belmont
UNI	02700	Canassee-Greenwood Central School District
UNI	03030	Andover Central School District
UNI	03240	Arkport Central School District
UNI	04350	Belmont Central School District
UNI	06360	Canassee Central School District
UNI	08970	Yorkshire-Pines Central School District
UNI	11070	Fillmore Central School District
UNI	11640	Friendship Central School District
UNI	14490	Hinsdale Central School District
UNI	17130	Letchworth Central School District
UNI	21450	Keshqua Central School District
UNI	23640	Portville Central School District
UNI	26190	Scio Central School District
UNI	30480	Wellsville Central School District
UNI	31350	Whitesville Central School District
UNI	32010	Cuba-Rushford Central School District

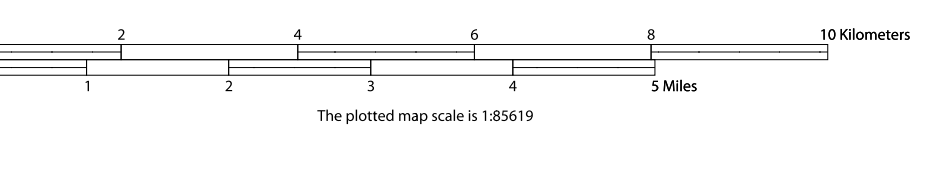


All legal boundaries and names are as of January 1, 2010. The boundaries shown on this map are for Census Bureau statistical data collection and tabulation purposes only; their depiction and designation for statistical purposes does not constitute a determination of jurisdictional authority or rights of ownership or entitlement.

Geographic Vintage: 2010 Census (reference date: January 1, 2010)
 Data Source: U.S. Census Bureau's MAINTIGR database (TAB100336)
 Map Created by Geography Division: December 10, 2010

U.S. DEPARTMENT OF COMMERCE Economics and Statistics Administration U.S. Census Bureau

Projection: Albers Equal Area Conic
 Datum: NAD 83
 Spheroid: GRS 80
 1st Standard Parallel: 41 14 01
 2nd Standard Parallel: 44 15 33
 Central Meridian: 75 46 13
 Latitude of Projection's Origin: 40 28 38
 False Easting: 0
 False Northing: 0



PARENT SHEET 1
 Total Sheets: 1
 Index Sheets: 0
 Parent Sheets: 1
 Inset Sheets: 0

NAME: Allegany County (003)
 ENTITY TYPE: County or statistically equivalent entity
 ST: New York (36)