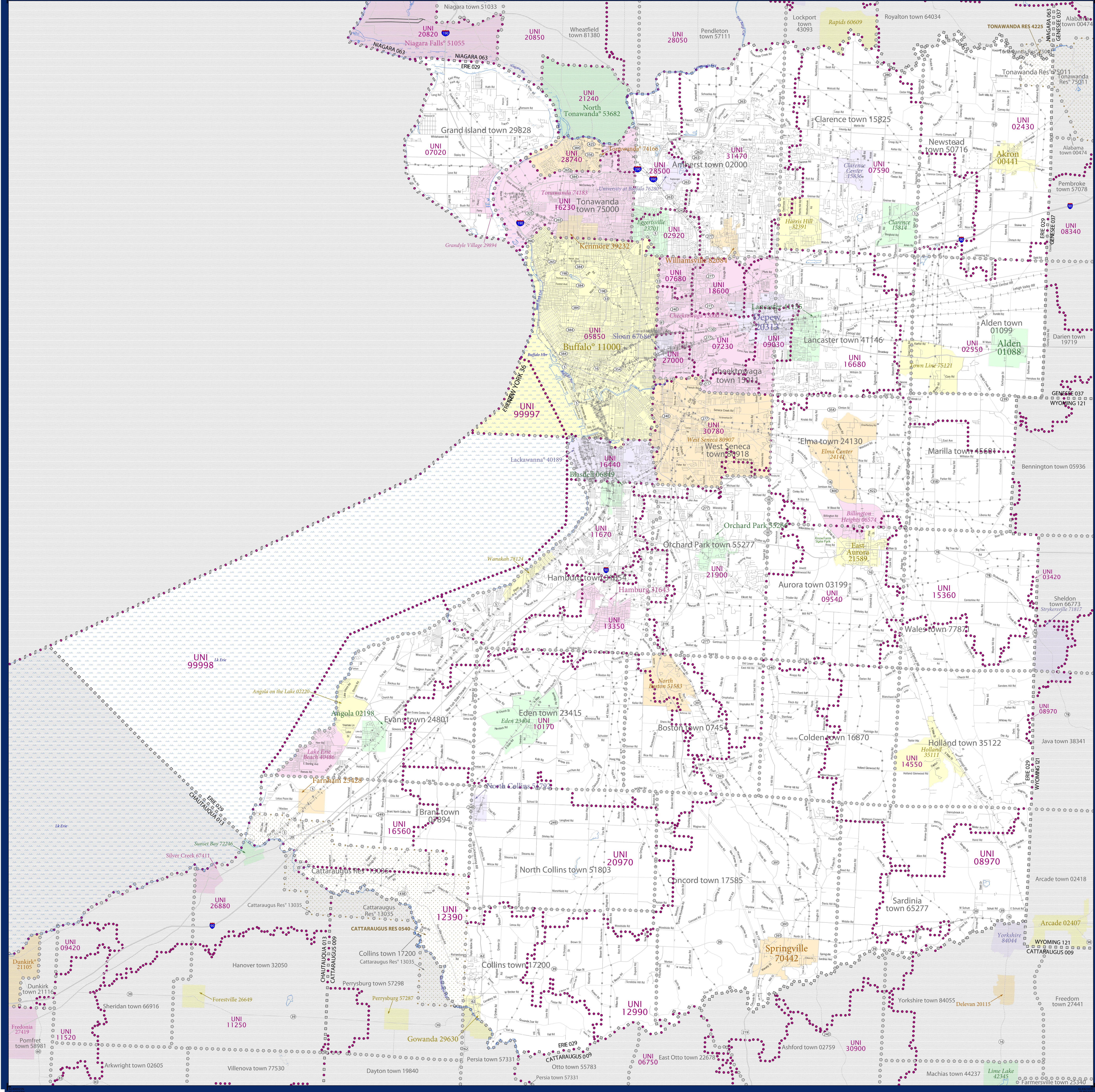


SCHOOL DISTRICT REFERENCE MAP (2010 CENSUS): Erie County, NY



LEGEND

SYMBOL DESCRIPTION	SYMBOL	SYMBOL DESCRIPTION	SYMBOL
Federal American Indian Reservation	[Dotted Pattern]	Water Body	[Blue Line]
Off-Reservation Trust Land	[Dotted Pattern]	Swamp or Marsh	[Blue Line]
State American Indian Reservation	[Dotted Pattern]	Glacier	[Blue Line]
Alaska Native Regional Corporation	[Dotted Pattern]	Military	[Blue Line]
State (or statistically equivalent entity)	[Dotted Pattern]	National or State Park, Forest, or Recreation Area	[Blue Line]
County (or statistically equivalent entity)	[Dotted Pattern]	Inset Area	[Blue Line]
Minor Civil Division (MCD) ^{1,2}	[Dotted Pattern]	Outside Subject Area	[Blue Line]
Consolidated City	[Dotted Pattern]		
Incorporated Place ³	[Dotted Pattern]		
Census Designated Place (CDP) ³	[Dotted Pattern]		
Unified School District	[Dotted Pattern]		
Secondary School District	[Dotted Pattern]		
Elementary School District	[Dotted Pattern]		

Where state, county, and/or MCD boundaries coincide, the map shows the boundary symbol for only the highest-ranking of these boundaries.

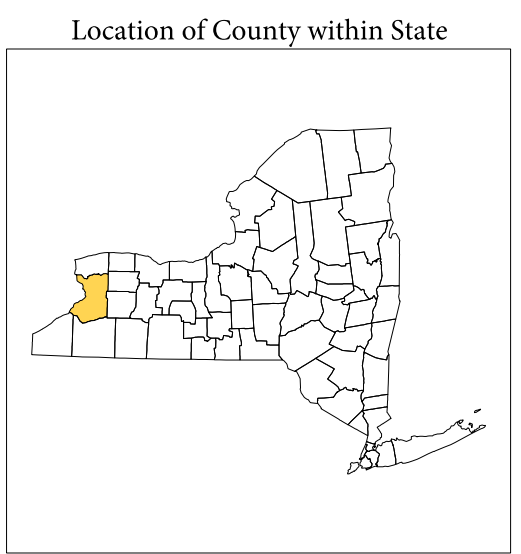
1 A "*" following an MCD name denotes a false MCD. A "*" following a place name indicates that a false MCD exists with the same name and FIPS code as the place; the false MCD label is not shown.

2 MCD boundaries are shown in the following states in which MCDs have functioning governments: Connecticut, Maine, Massachusetts, Michigan, Minnesota, New Hampshire, New Jersey, New York, Pennsylvania, Rhode Island, Vermont, and Wisconsin.

3 Place label color correlates to the place fill color.

SCHOOL DISTRICTS WITHIN COUNTY

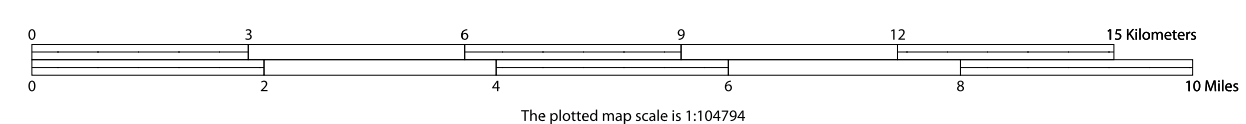
UNI	NAME
UNI 02430	Alden Central School District
UNI 02550	Alden Central School District
UNI 02920	Amherst Central School District
UNI 03420	Attica Central School District
UNI 05850	Buffalo City School District
UNI 07020	Grand Island Central School District
UNI 07230	Cheektowaga Central School District
UNI 07590	Clarence Central School District
UNI 07680	Cleveland Hill Union Free School District
UNI 08970	Yorkshire-Pioneer Central School District
UNI 09030	Deepest Union Free School District
UNI 09540	East Aurora Union Free School District
UNI 10170	Eden Central School District
UNI 11670	Frontier Central School District
UNI 12390	Gowanda Central School District
UNI 12990	Springville-Griffith Institute Central School District
UNI 13350	Hamburg Central School District
UNI 14550	Holland Central School District
UNI 15360	Ingoton Central School District
UNI 16230	Kennmore-Tonawanda Union Free School District
UNI 16440	Lackawanna City School District
UNI 16560	Evans Brant Central School District
UNI 16680	Lancaster Central School District
UNI 18600	Cheektowaga-Maryvale Union Free School District
UNI 20970	North Collins Central School District
UNI 21900	Orchard Park Central School District
UNI 21900	Cheektowaga-Sloan Union Free School District
UNI 28500	Sweet Home Central School District
UNI 28740	Tonawanda City School District
UNI 30780	West Seneca Central School District
UNI 31470	Williamsville Central School District
UNI 31470	School District Not Defined (Water)
UNI 99997	School District Not Defined (Water)



All legal boundaries and names are as of January 1, 2010. The boundaries shown on this map are for Census Bureau statistical data collection and tabulation purposes only; their depiction and designation for statistical purposes does not constitute a determination of jurisdictional authority or rights of ownership or entitlement.

Geographic: Vintage: 2010 Census (reference date: January 1, 2010)
 Data Source: U.S. Census Bureau's MAI/TIGER database (TAB100236)
 Map Created by Geography Division: December 10, 2010

Projection: Albers Equal Area Conic
 Datum: NAD 83
 Spheroid: GRS 80
 1st Standard Parallel: 41 14 41
 2nd Standard Parallel: 44 15 33
 Central Meridian: 75 46 13
 Latitude of Projection's Origin: 40 28 38
 False Easting: 0
 False Northing: 0



PARENT SHEET 1
 Total Sheets: 1
 Index Sheets: 0
 Parent Sheets: 1
 Inset Sheets: 0

NAME: Erie County (029)
 ENTITY TYPE: County or statistically equivalent entity
 ST: New York (36)