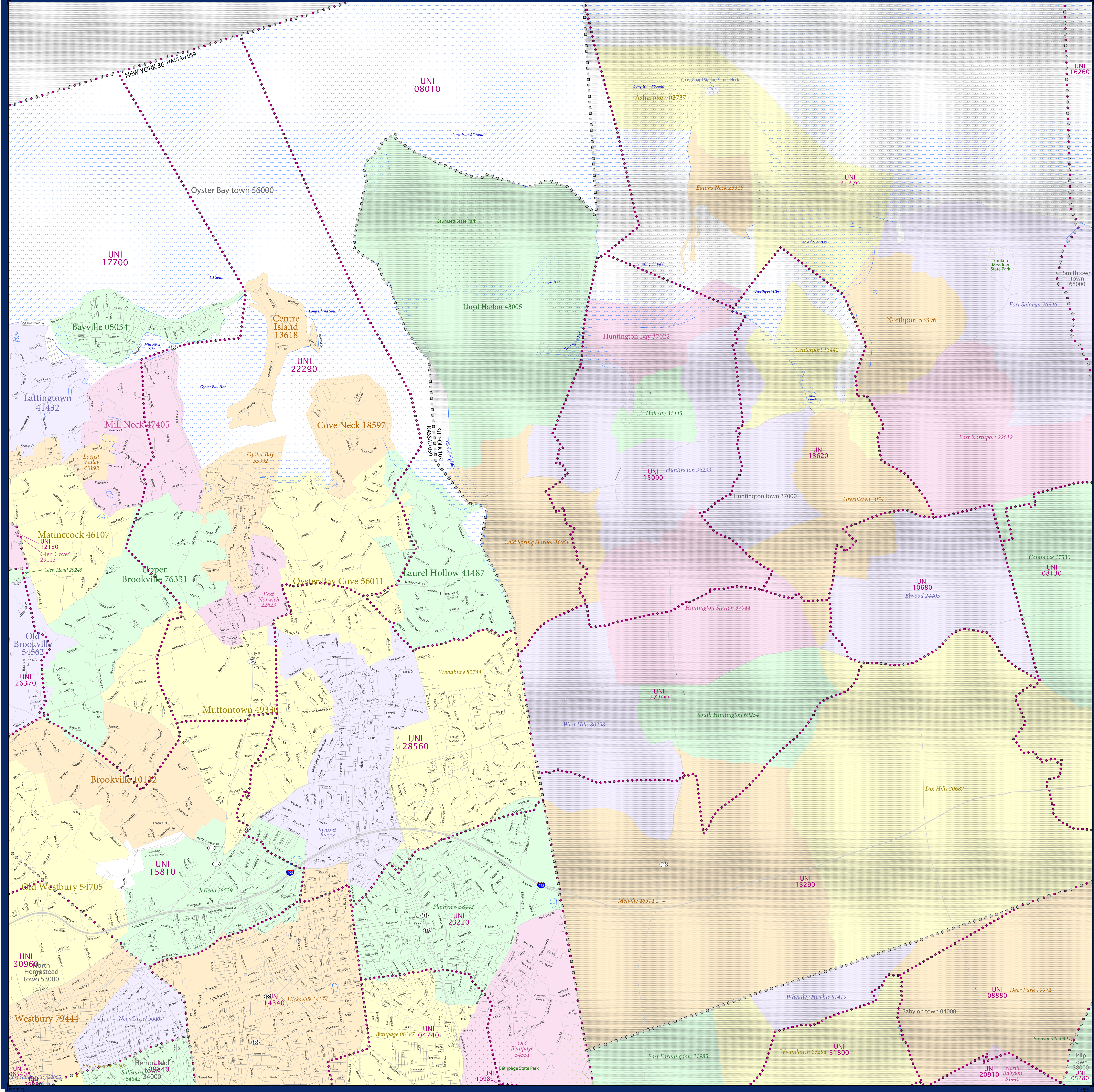


# SCHOOL DISTRICT REFERENCE MAP (2010 CENSUS): Nassau County, NY



### LEGEND

SYMBOL DESCRIPTION	SYMBOL	SYMBOL	SYMBOL	SYMBOL
Federal American Indian Reservation	[Symbol]	L'ANSE RES 1880		
Off-Reservation Trust Land	[Symbol]	T1880		
State American Indian Reservation	[Symbol]	Tama Res 4125		
Alaska Native Regional Corporation	[Symbol]	NANA ANRC 52120		
State (or statistically equivalent entity)	[Symbol]	NEW YORK 36		
County (or statistically equivalent entity)	[Symbol]	ERIE 029		
Minor Civil Division (MCD) <sup>1,2</sup>	[Symbol]	Bristol town 07485		
Consolidated City	[Symbol]	MILFORD 47500		
Incorporated Place <sup>1,3</sup>	[Symbol]	Davis 18100		
Census Designated Place (CDP) <sup>3</sup>	[Symbol]	Incline Village 35100		
Unified School District	[Symbol]	UNI 03370		
Secondary School District	[Symbol]	SEC 99965		
Elementary School District	[Symbol]	ELM 02220		

DESCRIPTION	SYMBOL	DESCRIPTION	SYMBOL
Interstate	[Symbol]	Water Body	[Symbol]
U.S. Highway	[Symbol]	Swamp or Marsh	[Symbol]
State Highway	[Symbol]	Glacier	[Symbol]
Other Road	[Symbol]	Military	[Symbol]
4WD Trail, Stamen, Alley, Walkway, or Ferry	[Symbol]	National or State Park, Forest, or Reservation Area	[Symbol]
Railroad	[Symbol]	Inset Area	[Symbol]
Pipeline or Power Line	[Symbol]	Outside Subject Area	[Symbol]
Ridge or Fence	[Symbol]		
Property Line	[Symbol]		
Nonvisible Boundary or Feature Not Elsewhere Classified	[Symbol]		

Where state, county, and/or MCD boundaries coincide, the map shows the boundary symbol for only the highest-ranking of these boundaries.

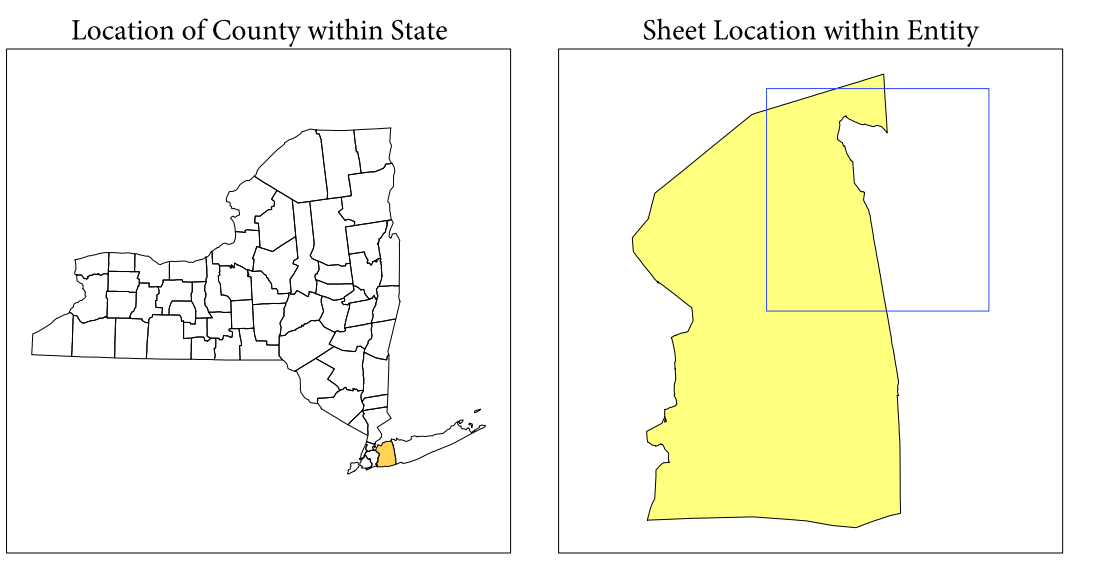
1 A "\*" following an MCD name denotes a false MCD. A "\*" following a place name indicates that a false MCD exists with the same name and FIPS code as the place; the false MCD label is not shown.

2 MCD boundaries are shown in the following states in which MCDs have functioning governments: Connecticut, Maine, Massachusetts, Michigan, Minnesota, New Hampshire, New Jersey, New York, Pennsylvania, Rhode Island, Vermont, and Wisconsin.

3 Place label color correlates to the place fill color.

### SCHOOL DISTRICTS WITHIN COUNTY


TYPE	CODE	NAME
UNI	04700	Bethpage Union Free School District
UNI	05400	Cale Place Union Free School District
UNI	08010	Cold Spring Harbor Central School District
UNI	09840	East Meadow Union Free School District
UNI	10980	Farmingdale Union Free School District
UNI	12180	Glen Cove City School District
UNI	14340	Hicksville Union Free School District
UNI	15810	Jericho Union Free School District
UNI	17700	Locust Valley Central School District
UNI	22200	Oyster Bay East Norwich Central School District
UNI	23200	Plainville-Old Bethpage Central School District
UNI	26370	North Shore Central School District
UNI	28660	Syosset Central School District
UNI	29280	Uniondale Union Free School District
UNI	30600	Westbury Union Free School District



All legal boundaries and names are as of January 1, 2010. The boundaries shown on this map are for Census Bureau statistical data collection and tabulation purposes only; their depiction and designation for statistical purposes does not constitute a determination of jurisdictional authority or rights of ownership or entitlement.

Geographic: Vintage: 2010 Census (reference date: January 1, 2010)  
 Data Source: U.S. Census Bureau's MAI/TIGER database (TAB010136)  
 Map Created by Geography Division: December 10, 2010

U.S. DEPARTMENT OF COMMERCE Economics and Statistics Administration U.S. Census Bureau



Key to Sheets

1	2
3	4

PARENT SHEET 2  
 Total Sheets: 5  
 Index Sheets: 1  
 Parent Sheets: 4  
 Inset Sheets: 0

NAME: Nassau County (059)  
 ENTITY TYPE: County or statistically equivalent entity  
 ST: New York (36)

2010 SD MAP (PARENT)  
 2010050902