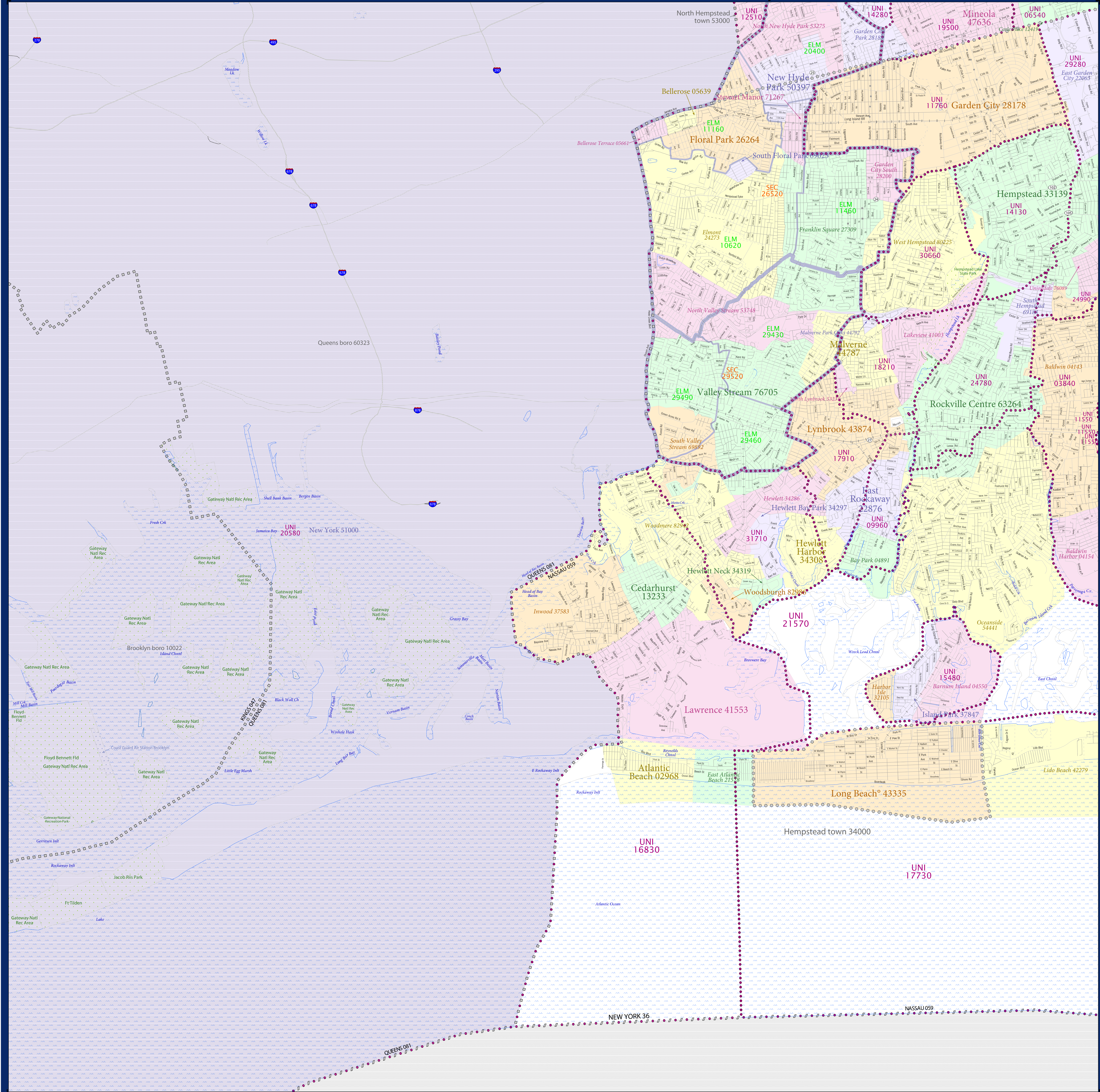


SCHOOL DISTRICT REFERENCE MAP (2010 CENSUS): Nassau County, NY



LEGEND

SYMBOL DESCRIPTION	SYMBOL	SYMBOL	SYMBOL
Federal American Indian Reservation	[Dotted pattern]	L'ANSE RES 1880	[Dotted pattern]
Off-Reservation Trust Land	[Dotted pattern]	T1880	[Dotted pattern]
State American Indian Reservation	[Dotted pattern]	Tama Res 4125	[Dotted pattern]
Alaska Native Regional Corporation	[Dotted pattern]	NANA ANRC 52120	[Dotted pattern]
State (or statistically equivalent entity)	[Dotted pattern]	NEW YORK 36	[Dotted pattern]
County (or statistically equivalent entity)	[Dotted pattern]	ERIE 029	[Dotted pattern]
Minor Civil Division (MCD) ^{1,2}	[Dotted pattern]	Bristol town 07485	[Dotted pattern]
Consolidated City	[Dotted pattern]	MILFORD 47500	[Dotted pattern]
Incorporated Place ³	[Dotted pattern]	Davis 18100	[Dotted pattern]
Census Designated Place (CDP) ³	[Dotted pattern]	Incline Village 35100	[Dotted pattern]
Unified School District	[Dotted pattern]	UNI 03370	[Dotted pattern]
Secondary School District	[Dotted pattern]	SEC 99965	[Dotted pattern]
Elementary School District	[Dotted pattern]	ELM 02220	[Dotted pattern]

DESCRIPTION	SYMBOL	DESCRIPTION	SYMBOL
Interstate	[Thick blue line]	Water Body	[Blue area]
U.S. Highway	[Thin blue line]	Swamp or Marsh	[Green area]
State Highway	[Thin blue line]	Glacier	[Blue area]
Other Road	[Thin blue line]	Military	[Blue area]
4WD Trail, Stamen, Alley, Walkway, or Ferry	[Thin blue line]	National or State Park, Forest, or Recreation Area	[Blue area]
Railroad	[Black line with cross-ticks]	Inset Area	[Blue area]
Pipeline or Power Line	[Thin black line]	Outside Subject Area	[Blue area]
Ridge or Fence	[Thin black line]		
Property Line	[Thin black line]		
Nonvisible Boundary or Feature Not Elsewhere Classified	[Thin black line]		

Where state, county, and/or MCD boundaries coincide, the map shows the boundary symbol for only the highest-ranking of these boundaries.

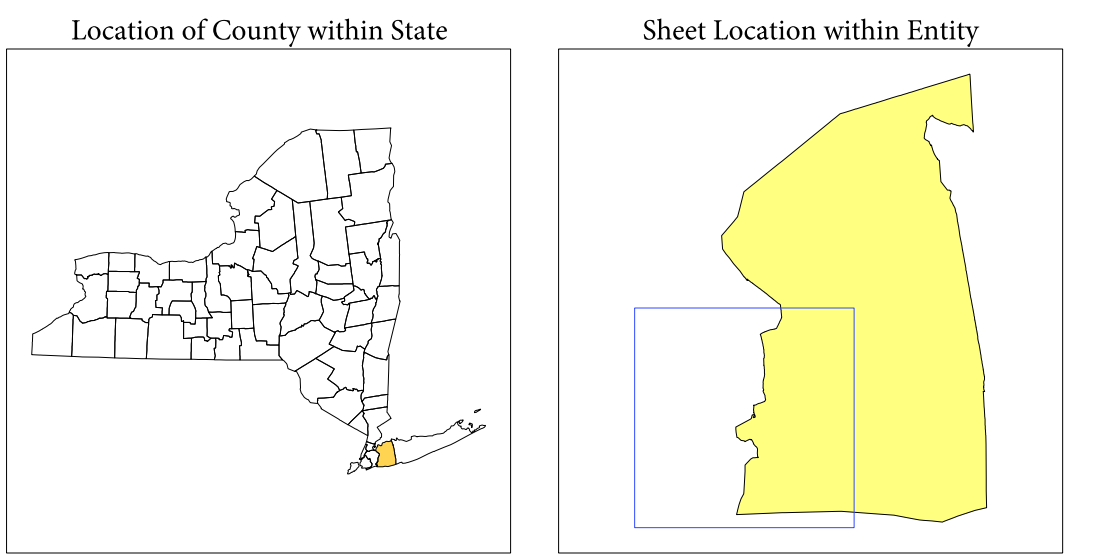
1 A "*" following an MCD name denotes a false MCD. A "*" following a place name indicates that a false MCD exists with the same name and FIPS code as the place; the false MCD label is not shown.

2 MCD boundaries are shown in the following states in which MCDs have functioning governments: Connecticut, Maine, Massachusetts, Michigan, Minnesota, New Hampshire, New Jersey, New York, Pennsylvania, Rhode Island, Vermont, and Wisconsin.

3 Place label color correlates to the place fill color.

SCHOOL DISTRICTS WITHIN COUNTY

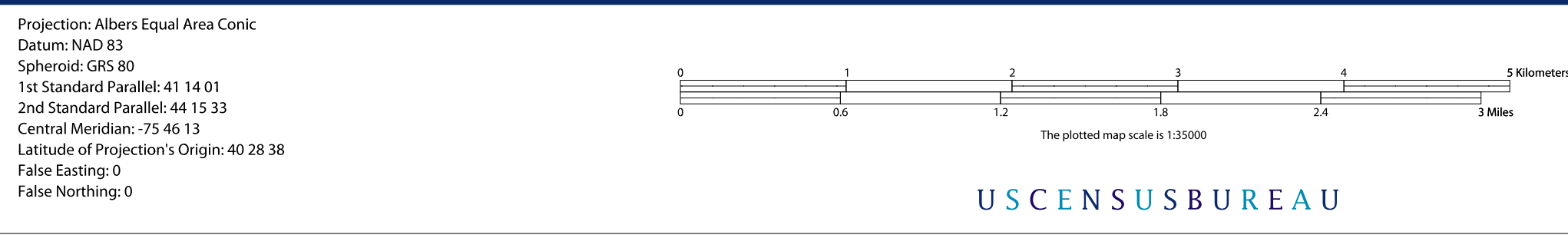
TYPE	CODE	NAME
UNI	10010	Elmont Union Free School District
ELM	11160	Floral Park-Bellerose Union Free School District
ELM	11460	Franklin Square Union Free School District
ELM	20400	New Hyde Park-Garden City Park Union Free School District
ELM	20430	Valley Stream Union Free School District 13
ELM	20460	Valley Stream Union Free School District 24
ELM	20490	Valley Stream Union Free School District 30
SEC	26520	Sewanhaka Central High School District
SEC	29520	Valley Stream Central High School District
UNI	03840	Baldwin Union Free School District
UNI	06540	Castle Place Union Free School District
UNI	09960	East Rockaway Union Free School District
UNI	11550	Freeport Union Free School District
UNI	11760	Garden City Union Free School District
UNI	12510	Great Neck Union Free School District
UNI	14130	Hempstead Union Free School District
UNI	14280	Island Park Union Free School District
UNI	14840	Lawrence Union Free School District
UNI	16810	Long Beach City School District
UNI	17190	Lynbrook Union Free School District
UNI	18210	Malverne Union Free School District
UNI	21570	Oceanside Union Free School District
UNI	21770	Rockville Centre Union Free School District
UNI	22920	Roosevelt Union Free School District
UNI	24990	Uniondale Union Free School District
UNI	30660	West Hempstead Union Free School District
UNI	31710	Hewlett-Woodmere Union Free School District



All legal boundaries and names are as of January 1, 2010. The boundaries shown on this map are for Census Bureau statistical data collection and tabulation purposes only; their depiction and designation for statistical purposes does not constitute a determination of jurisdictional authority or rights of ownership or entitlement.

Geographic: Vintage: 2010 Census (reference date: January 1, 2010)
 Data Source: U.S. Census Bureau's MAINTIGR database (TAB100136)
 Map Created by Geography Division: December 10, 2010

U.S. DEPARTMENT OF COMMERCE Economics and Statistics Administration U.S. Census Bureau



PARENT SHEET 3
 Total Sheets: 5
 Index Sheets: 1
 Parent Sheets: 4
 Inset Sheets: 0

NAME: Nassau County (059)
 ENTITY TYPE: County or statistically equivalent entity
 ST: New York (36)

2010 SD MAP (PARENT)
 2010050001