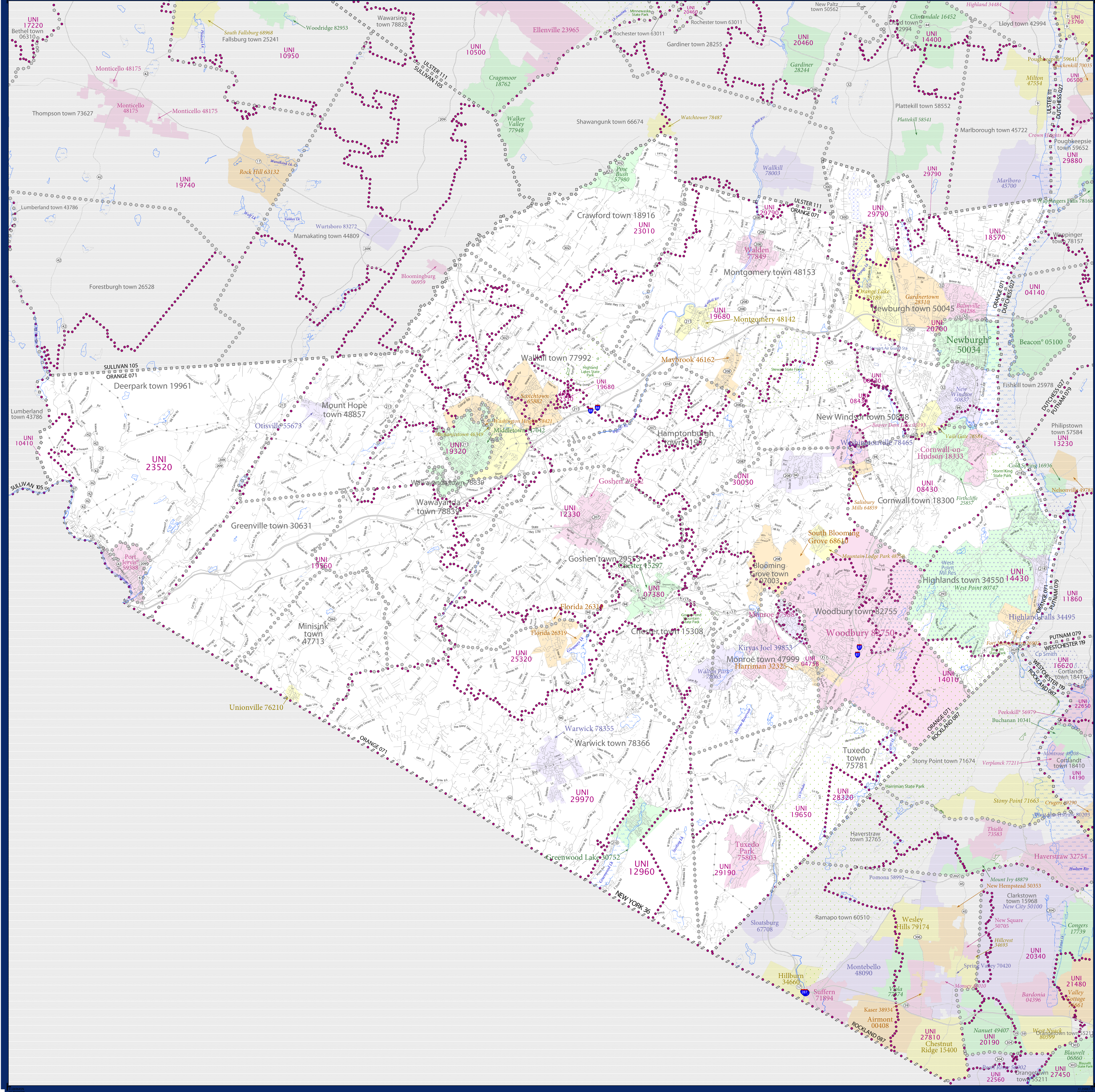


# SCHOOL DISTRICT REFERENCE MAP (2010 CENSUS): Orange County, NY



### LEGEND

SYMBOL DESCRIPTION	SYMBOL	SYMBOL DESCRIPTION	SYMBOL
Federal American Indian Reservation	[Dotted pattern]	Water Body	[Blue wavy line]
Off-Reservation Trust Land	[Dotted pattern]	Swamp or Marsh	[Green wavy line]
State American Indian Reservation	[Dotted pattern]	Glacier	[Blue wavy line]
Alaska Native Regional Corporation	[Dotted pattern]	Military	[Blue wavy line]
State (or statistically equivalent entity)	[Solid line]	National or State Park, Forest, or Recreation Area	[Green wavy line]
County (or statistically equivalent entity)	[Dashed line]	Inset Area	[Grey box]
Minor Civil Division (MCD) <sup>1,2</sup>	[Dotted line]	Outside Subject Area	[Grey box]
Consolidated City	[Dotted line]		
Incorporated Place <sup>1,3</sup>	[Color swatch]		
Census Designated Place (CDP) <sup>1</sup>	[Color swatch]		
Unified School District	[Purple dotted line]		
Secondary School District	[Orange dotted line]		
Elementary School District	[Green dotted line]		

Where state, county, and/or MCD boundaries coincide, the map shows the boundary symbol for only the highest-ranking of these boundaries.

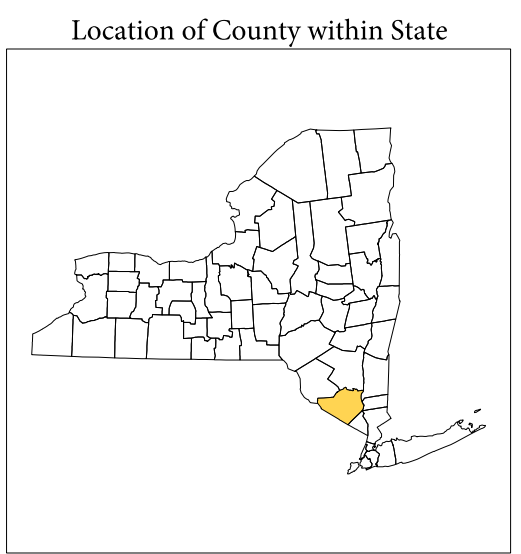
1 A "\*" following an MCD name denotes a false MCD. A "\*" following a place name indicates that a false MCD exists with the same name and FIPS code as the place; the false MCD label is not shown.

2 MCD boundaries are shown in the following states in which MCDs have functioning governments: Connecticut, Maine, Massachusetts, Michigan, Minnesota, New Hampshire, New Jersey, New York, Pennsylvania, Rhode Island, Vermont, and Wisconsin.

3 Place label color correlates to the place fill color.

### SCHOOL DISTRICTS WITHIN COUNTY

TYPE	CODE	NAME
UNI	03370	Kiryas Joel Village Union Free School District
UNI	07380	Chester Union Free School District
UNI	08430	Cornwall Central School District
UNI	10410	Eldred Central School District
UNI	12330	Goshen Central School District
UNI	12960	Greenwood Lake Union Free School District
UNI	14010	Haverstraw-Stony Point Central School District
UNI	14430	Highland Falls Central School District
UNI	18510	Malden Central School District
UNI	19320	Middletown City School District
UNI	19560	Mission Valley Central School District
UNI	19650	Monroe-Woodbury Central School District
UNI	19660	Valley Central School District
UNI	20700	Newburgh City School District
UNI	23010	Pine Bush Central School District
UNI	23520	Port Jervis City School District
UNI	25120	Florida Union Free School District
UNI	28130	Ramapo Central School District
UNI	29180	Tuxedo Union Free School District
UNI	29790	Walkill Central School District
UNI	29970	Warwick Valley Central School District
UNI	30030	Washingtonville Central School District

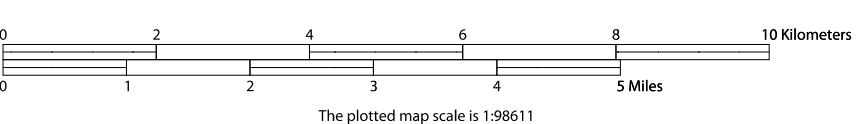


All legal boundaries and names are as of January 1, 2010. The boundaries shown on this map are for Census Bureau statistical data collection and tabulation purposes only; their depiction and designation for statistical purposes does not constitute a determination of jurisdictional authority or rights of ownership or entitlement.

Geographic: Vintage: 2010 Census (reference date: January 1, 2010)  
 Data Source: U.S. Census Bureau's MAINTIGR database (TAB100136)  
 Map Created by Geography Division: December 10, 2010

U.S. DEPARTMENT OF COMMERCE Economics and Statistics Administration U.S. Census Bureau

Projection: Albers Equal Area Conic  
 Datum: NAD83  
 Spheroid: GRS 80  
 1st Standard Parallel: 41 14 01  
 2nd Standard Parallel: 44 15 33  
 Central Meridian: 75 46 13  
 Latitude of Projection's Origin: 40 28 38  
 False Easting: 0  
 False Northing: 0



PARENT SHEET 1  
 Total Sheets: 1  
 Index Sheets: 0  
 Parent Sheets: 1  
 Inset Sheets: 0

NAME: Orange County (071)  
 ENTITY TYPE: County or statistically equivalent entity  
 ST: New York (36)