

SCHOOL DISTRICT REFERENCE MAP (2010 CENSUS): Suffolk County, NY

LEGEND	
SYMBOL DESCRIPTION	LABEL STYLE
Federal American Indian Reservation	L'ANSE RES 1880
Off-Reservation Trust Land	T1880
State American Indian Reservation	Tama Res 4125
Alaska Native Regional Corporation	NANA ANRC 52120
State (or statistically equivalent entity)	NEW YORK 36
County (or statistically equivalent entity)	ERIE 029
Minor Civil Division (MCD) ^{1,2}	Bristol town 07485
Consolidated City	MILFORD 47500
Incorporated Place ^{1,3}	Davis 18100
Census Designated Place (CDP) ³	Incline Village 35100
Unified School District	UNI 03370
Secondary School District	SEC 99965
Elementary School District	ELM 02220

DESCRIPTION	SYMBOL	DESCRIPTION	SYMBOL
Interstate		Water Body	
U.S. Highway		Swamp or Marsh	
State Highway		Glacier	
Other Road		Military	
4WD Trail, Stairway, Alley, Walkway, or Ferry		National or State Park, Forest, or Recreation Area	
Railroad		Inset Area	
Pipeline or Power Line		Outside Subject Area	
Ridge or Fence			
Property Line			
Nonvisible Boundary or Feature Not Elsewhere Classified			

Where state, county, and/or MCD boundaries coincide, the map shows the boundary symbol for only the highest-ranking of these boundaries.

1 A " " following an MCD name denotes a false MCD. A " " following a place name indicates that a false MCD exists with the same name and FIPS code as the place; the false MCD label is not shown.

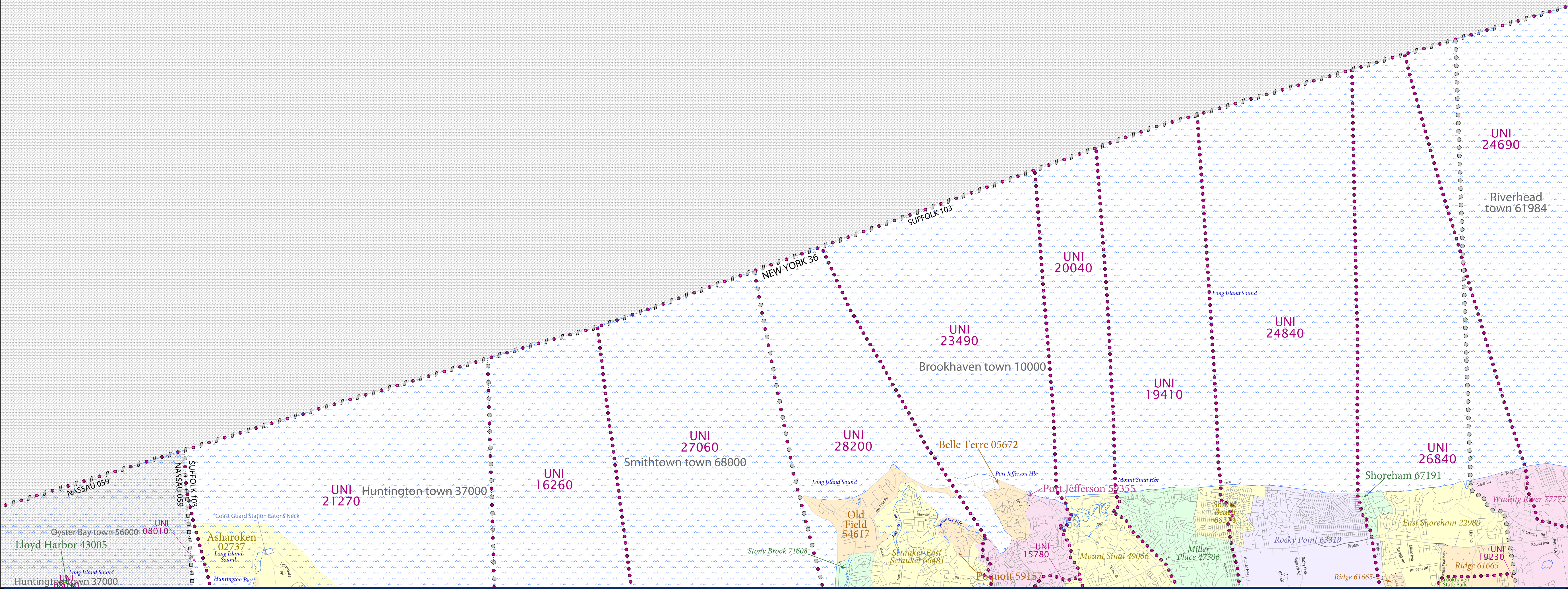
2 MCD boundaries are shown in the following states in which MCDs have functioning governments: Connecticut, Maine, Massachusetts, Michigan, Minnesota, New Hampshire, New Jersey, New York, Pennsylvania, Rhode Island, Vermont, and Wisconsin.

3 Place label color correlates to the place fill color.

SCHOOL DISTRICTS WITHIN COUNTY		
TYPE	CODE	NAME
UNI	08010	Cold Spring Harbor Central School District
UNI	15780	Brookhaven-Corlewogue Union Free School District
UNI	16260	King Park Central School District
UNI	19230	Longwood Central School District
UNI	19410	Miller Place Union Free School District
UNI	20040	Mount Sinai Union Free School District
UNI	21270	Northport-East Northport Union Free School District
UNI	23490	Port Jefferson Union Free School District
UNI	24690	Riverhead Central School District
UNI	24840	Rocky Point Union Free School District
UNI	26840	Shoreham-Wading River Central School District
UNI	27000	Smithtown Central School District
UNI	28200	Three Village Central School District

Lewisboro town 42136

UNI 16080

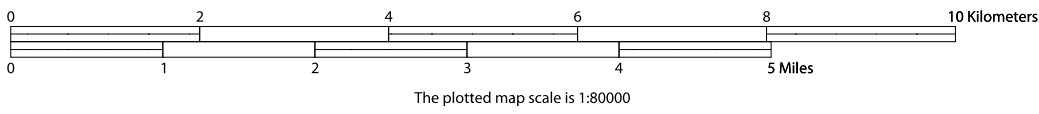


All legal boundaries and names are as of January 1, 2010. The boundaries shown on this map are for Census Bureau statistical data collection and tabulation purposes only; their depiction and designation for statistical purposes does not constitute a determination of jurisdictional authority or rights of ownership or entitlement.

Geographic Vintage: 2010 Census (reference date: January 1, 2010)
Data Source: U.S. Census Bureau's MA7/TIGER database (TAB100136)
Map Created by Geography Division: December 09, 2010

U.S. DEPARTMENT OF COMMERCE Economics and Statistics Administration U.S. Census Bureau

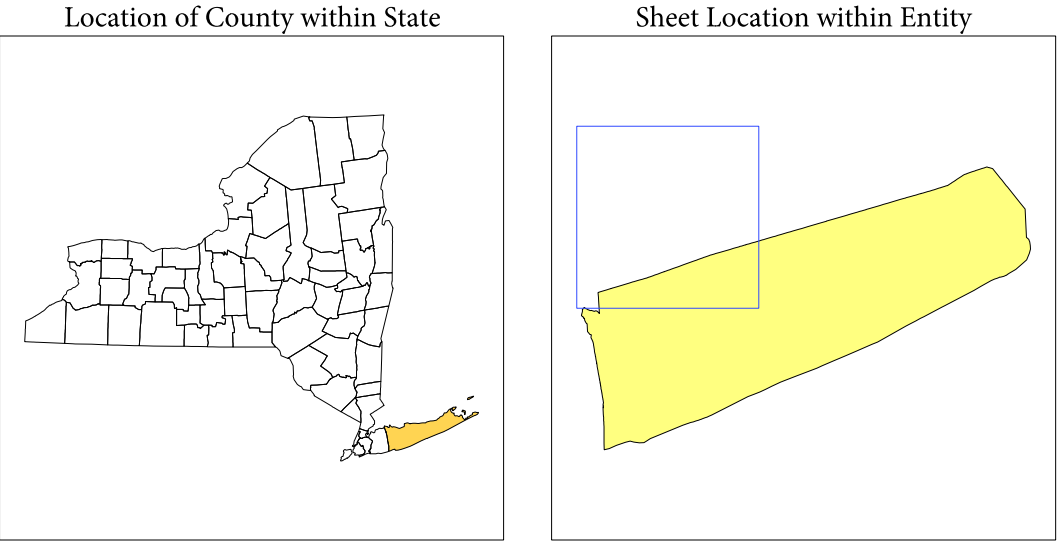
Projection: Albers Equal Area Conic
Datum: NAD 83
Spheroid: GRS 80
1st Standard Parallel: 41 14 01
2nd Standard Parallel: 44 15 33
Central Meridian: 75 46 13
Latitude of Projection's Origin: 40 28 38
False Easting: 0
False Northing: 0



Key to Sheets	
1	2
4	5

PARENT SHEET 1

Total Sheets: 6
Index Sheets: 1
Parent Sheets: 5
Inset Sheets: 0



NAME: Suffolk County (103)
ENTITY TYPE: County or statistically equivalent entity
ST: New York (36)