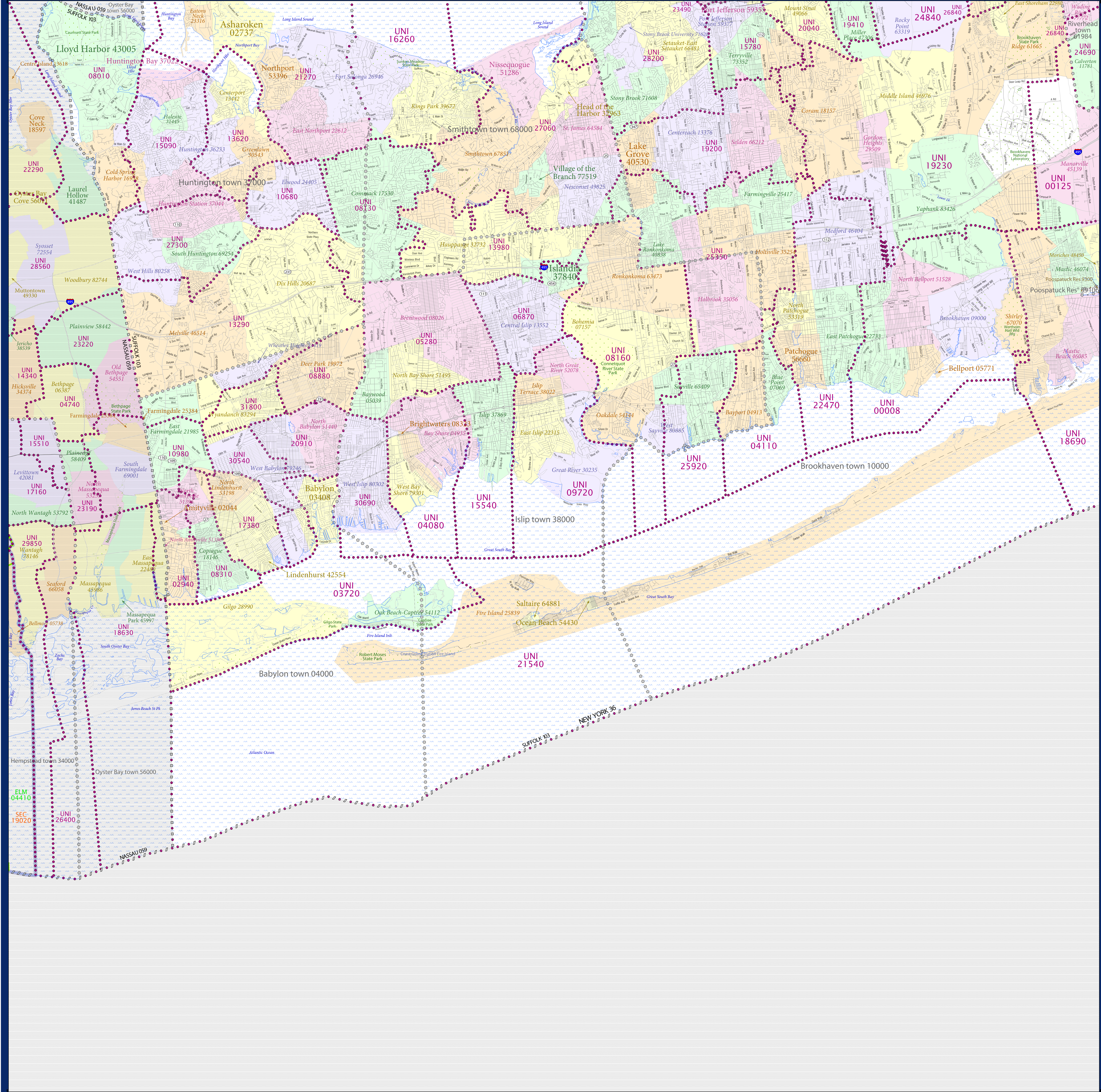


SCHOOL DISTRICT REFERENCE MAP (2010 CENSUS): Suffolk County, NY



SYMBOL DESCRIPTION	SYMBOL	SYMBOL DESCRIPTION	SYMBOL
Federal American Indian Reservation	[Symbol]	Water Body	[Symbol]
Off-Reservation Trust Land	[Symbol]	Swamp or Marsh	[Symbol]
State American Indian Reservation	[Symbol]	Glacier	[Symbol]
Alaska Native Regional Corporation	[Symbol]	Military	[Symbol]
State (or statistically equivalent entity)	[Symbol]	National or State Park, Forest, or Reservation Area	[Symbol]
County (or statistically equivalent entity)	[Symbol]	Inset Area	[Symbol]
Minor Civil Division (MCD) ^{1,2}	[Symbol]	Outside Subject Area	[Symbol]
Consolidated City	[Symbol]		
Incorporated Place ^{1,3}	[Symbol]		
Census Designated Place (CDP) ¹	[Symbol]		
Unified School District	[Symbol]		
Secondary School District	[Symbol]		
Elementary School District	[Symbol]		

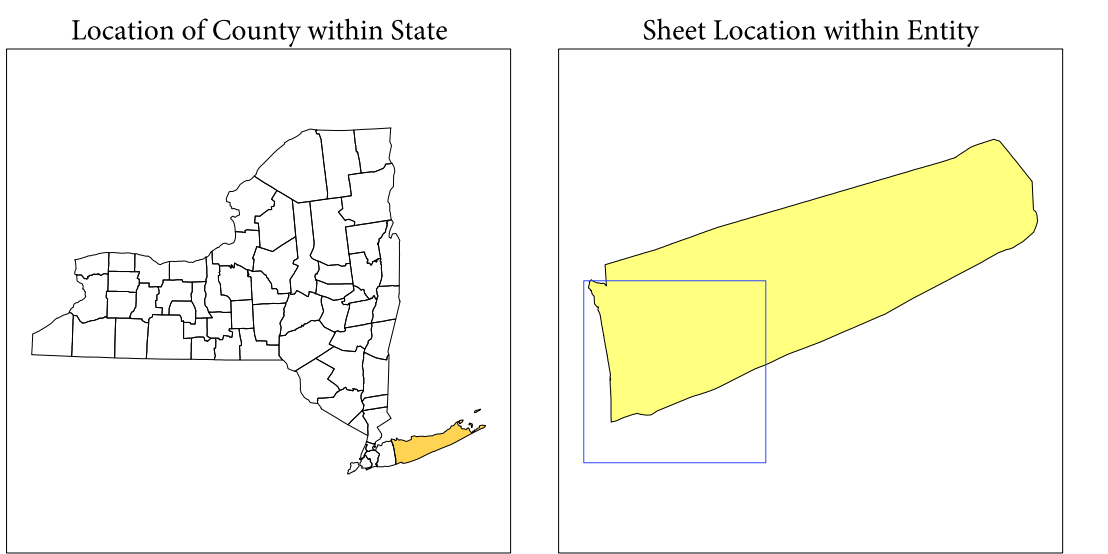
Where state, county, and/or MCD boundaries coincide, the map shows the boundary symbol for only the highest-ranking of these boundaries.

1 A "*" following an MCD name denotes a false MCD. A "*" following a place name indicates that a false MCD exists with the same name and FIPS code as the place; the false MCD label is not shown.

2 MCD boundaries are shown in the following states in which MCDs have functioning governments: Connecticut, Maine, Massachusetts, Michigan, Minnesota, New Hampshire, New Jersey, New York, Pennsylvania, Rhode Island, Vermont, and Wisconsin.

3 Place label color correlates to the place fill color.

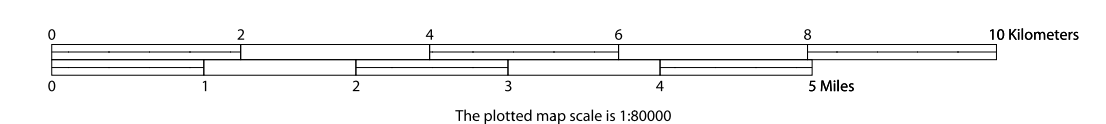
SCHOOL DISTRICTS WITHIN COUNTY	TYPE	CODE	NAME
UNI 0008	South County Central School District		
UNI 00125	Eastport-South Manor Central School District		
UNI 02902	Amityville Union Free School District		
UNI 03720	Babylon Union Free School District		
UNI 04000	Bay Shore Union Free School District		
UNI 04110	Bayport-Blue Point Union Free School District		
UNI 05280	Brentwood Union Free School District		
UNI 06870	Central Islip Union Free School District		
UNI 08010	Cold Spring Harbor Central School District		
UNI 08130	Commack Union Free School District		
UNI 08150	Comsewogue Central School District		
UNI 08310	Copague Union Free School District		
UNI 08880	Deer Park Union Free School District		
UNI 09720	East Islip Union Free School District		
UNI 10980	Eastport Union Free School District		
UNI 11290	Farmingdale Union Free School District		
UNI 13620	Half Hollow Hills Central School District		
UNI 13980	Harborfields Central School District		
UNI 15090	Hauppauge Union Free School District		
UNI 15540	Huntington Union Free School District		
UNI 15780	Islip Union Free School District		
UNI 16260	Brookhaven-Comsewogue Union Free School District		
UNI 17380	Kings Park Central School District		
UNI 18690	Lindenhurst Union Free School District		
UNI 19230	William Floyd Union Free School District		
UNI 19230	Longwood Central School District		
UNI 19410	Miller Place Union Free School District		
UNI 20040	Mount Sinai Union Free School District		
UNI 21210	North Babylon Union Free School District		
UNI 21540	Northport-East Northport Union Free School District		
UNI 22470	Fire Island Union Free School District		
UNI 23490	Patchogue-Medford Union Free School District		
UNI 24950	Port Jefferson Union Free School District		
UNI 24950	Riverhead Central School District		
UNI 24950	Rocky Point Union Free School District		
UNI 25350	Sachem Central School District		
UNI 25920	Sayville Union Free School District		
UNI 26840	Shoreham-Wading River Central School District		
UNI 27000	Smithtown Central School District		
UNI 27300	South Huntington Union Free School District		
UNI 28200	Three Village Central School District		
UNI 30540	West Babylon Union Free School District		
UNI 30600	West Islip Union Free School District		
UNI 31800	Wyandanch Union Free School District		



All legal boundaries and names are as of January 1, 2010. The boundaries shown on this map are for Census Bureau statistical data collection and tabulation purposes only; their depiction and designation for statistical purposes does not constitute a determination of jurisdictional authority or rights of ownership or entitlement.

Geographic: Vintage: 2010 Census (reference date: January 1, 2010)
 Data Source: U.S. Census Bureau's MAINTIGR database (TAB001316)
 Map Created by Geography Division: December 09, 2010

Projection: Albers Equal Area Conic
 Datum: NAD 83
 Spheroid: GRS 80
 1st Standard Parallel: 41 14 01
 2nd Standard Parallel: 44 15 33
 Central Meridian: 75 46 13
 Latitude of Projection's Origin: 40 28 38
 False Easting: 0
 False Northing: 0



Key to Sheets	
1	2
4	5

PARENT SHEET 4
 Total Sheets: 6
 Index Sheets: 1
 Parent Sheets: 5
 Inset Sheets: 0

NAME: Suffolk County (103)
 ENTITY TYPE: County or statistically equivalent entity
 ST: New York (36)