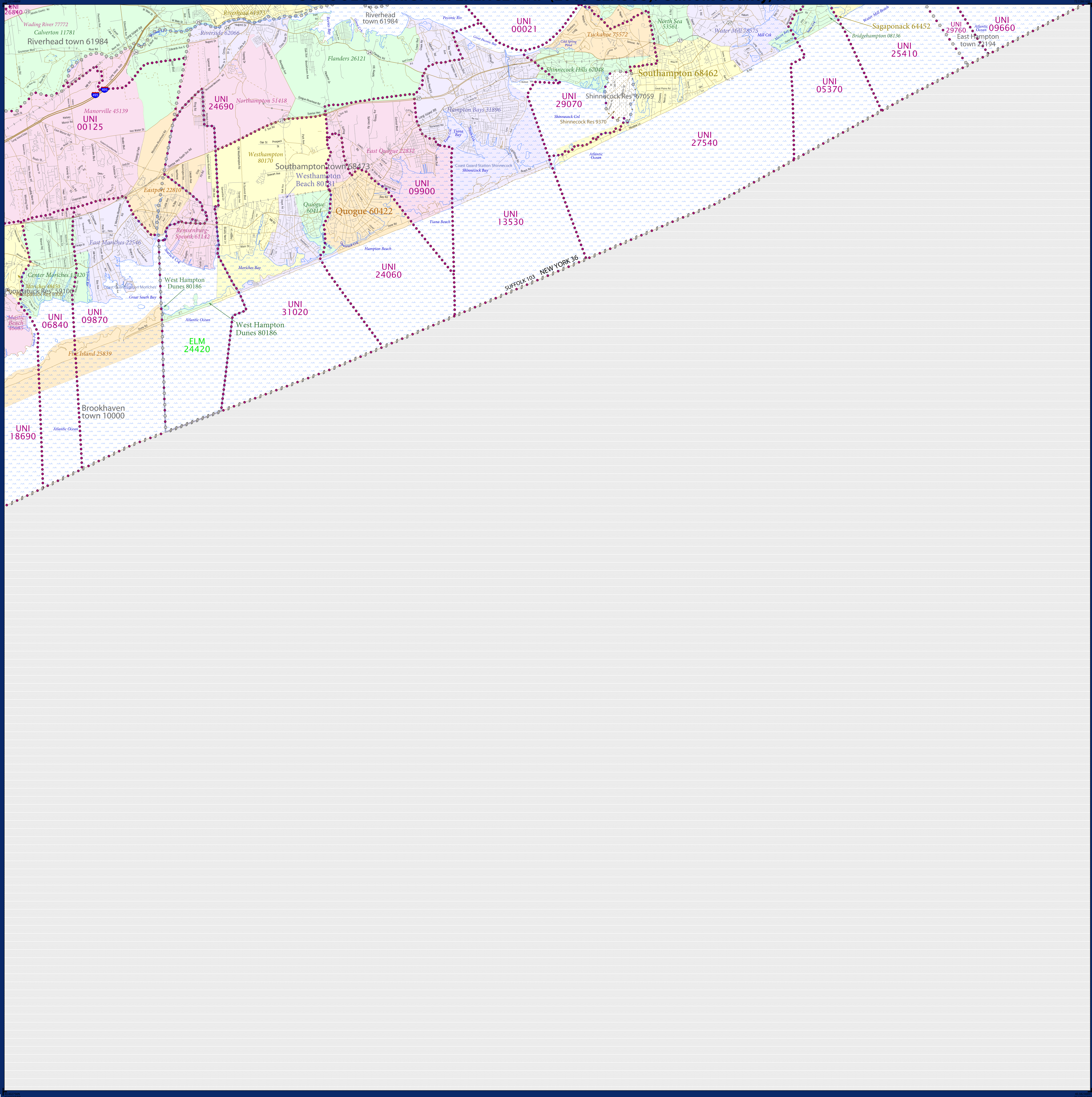


# SCHOOL DISTRICT REFERENCE MAP (2010 CENSUS): Suffolk County, NY



LEGEND	
SYMBOL DESCRIPTION	LABEL STYLE
Federal American Indian Reservation	L'ANSE RES 1880
Off-Reservation Trust Land	T1880
State American Indian Reservation	Tama Res 4125
Alaska Native Regional Corporation	NANA ANRC 52120
State (or statistically equivalent entity)	NEW YORK 36
County (or statistically equivalent entity)	ERIE 029
Minor Civil Division (MCD) <sup>1,2</sup>	Bristol town 07485
Consolidated City	MILFORD 47500
Incorporated Place <sup>3</sup>	Davis 18100
Census Designated Place (CDP) <sup>3</sup>	Incline Village 35100
Unified School District	UNI 03370
Secondary School District	SEC 99965
Elementary School District	ELM 02220

DESCRIPTION	SYMBOL	DESCRIPTION	SYMBOL
Interstate	[Symbol]	Water Body	[Symbol]
U.S. Highway	[Symbol]	Swamp or Marsh	[Symbol]
State Highway	[Symbol]	Glacier	[Symbol]
Other Road	[Symbol]	Military	[Symbol]
4WD Trail, Stamen, Alley, Walkway, or Ferry	[Symbol]	National or State Park, Forest, or Recreation Area	[Symbol]
Railroad	[Symbol]	Islet Area	[Symbol]
Pipeline or Power Line	[Symbol]	Outside Subject Area	[Symbol]
Ridge or Fence	[Symbol]		
Property Line	[Symbol]		
Nonvisible Boundary or Feature Not Elsewhere Classified	[Symbol]		

Where state, county, and/or MCD boundaries coincide, the map shows the boundary symbol for only the highest-ranking of these boundaries.

1 A '\*' following an MCD name denotes a false MCD. A '\*' following a place name indicates that a false MCD exists with the same name and FIPS code as the place; the false MCD label is not shown.

2 MCD boundaries are shown in the following states in which MCDs have functioning governments: Connecticut, Maine, Massachusetts, Michigan, Minnesota, New Hampshire, New Jersey, New York, Pennsylvania, Rhode Island, Vermont, and Wisconsin.

3 Place label color correlates to the place fill color.

**SCHOOL DISTRICTS WITHIN COUNTY**

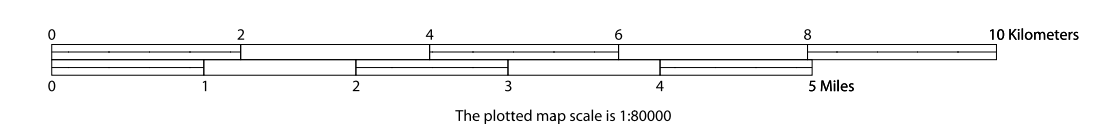
TYPE	CODE	NAME
ELM	24420	Rensselaerspeck Union Free School District
UNI	00125	Manorville Union Free School District
UNI	00201	Matituck-Cuthogue Union Free School District
UNI	03370	Eastport-South Manor Central School District
UNI	06840	Bridgehampton Union Free School District
UNI	06860	Center Moriches Union Free School District
UNI	09660	East Hampton Union Free School District
UNI	09870	East Moriches Union Free School District
UNI	09900	East Quogue Union Free School District
UNI	13530	Hampton Bays Union Free School District
UNI	18690	William Floyd Union Free School District
UNI	24060	Quogue Union Free School District
UNI	24690	Riverhead Central School District
UNI	25410	Sagaponack Common School District
UNI	25410	Sagaponack Common School District
UNI	26840	Shoreham-Wading River Central School District
UNI	27540	Southampton Union Free School District
UNI	29070	Tuckahoe Common School District
UNI	29260	Wainwright Common School District
UNI	31020	Westhampton Beach Union Free School District

All legal boundaries and names are as of January 1, 2010. The boundaries shown on this map are for Census Bureau statistical data collection and tabulation purposes only; their depiction and designation for statistical purposes does not constitute a determination of jurisdictional authority or rights of ownership or entitlement.

Geographic Vintage: 2010 Census (reference date: January 1, 2010)  
 Data Source: U.S. Census Bureau's MAINTIGER database (TAB100136)  
 Map Created by Geography Division: December 09, 2010

U.S. DEPARTMENT OF COMMERCE Economics and Statistics Administration U.S. Census Bureau

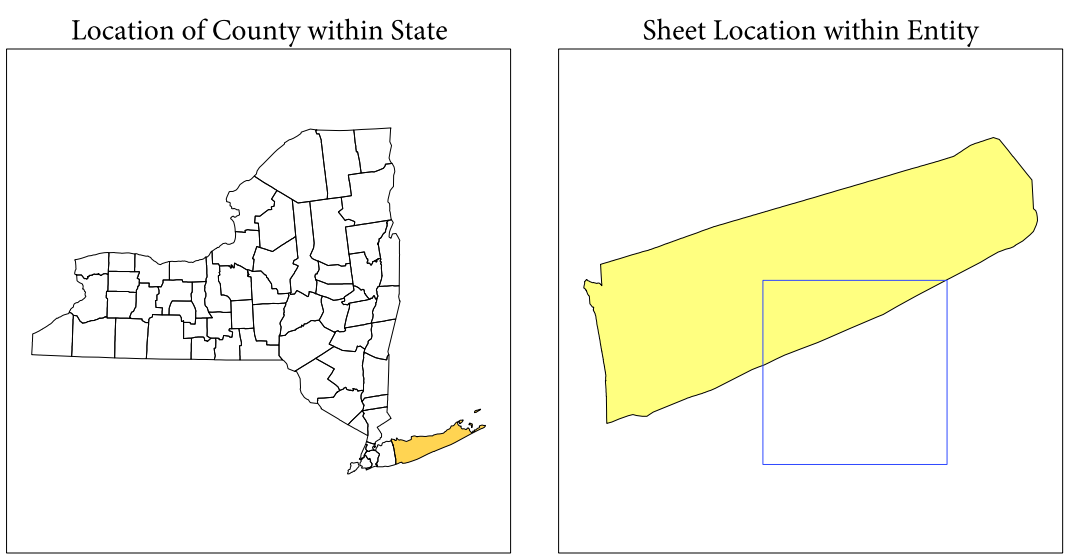
Projection: Albers Equal Area Conic  
 Datum: NAD 83  
 Spheroid: GRS 80  
 1st Standard Parallel: 41 14 01  
 2nd Standard Parallel: 44 15 33  
 Central Meridian: 75 46 13  
 Latitude of Projection's Origin: 40 28 38  
 False Easting: 0  
 False Northing: 0



Key to Sheets

1	2	3
4	5	

PARENT SHEET 5  
 Total Sheets: 6  
 Index Sheets: 1  
 Parent Sheets: 5  
 Inset Sheets: 0



NAME: Suffolk County (103)  
 ENTITY TYPE: County or statistically equivalent entity  
 ST: New York (36)