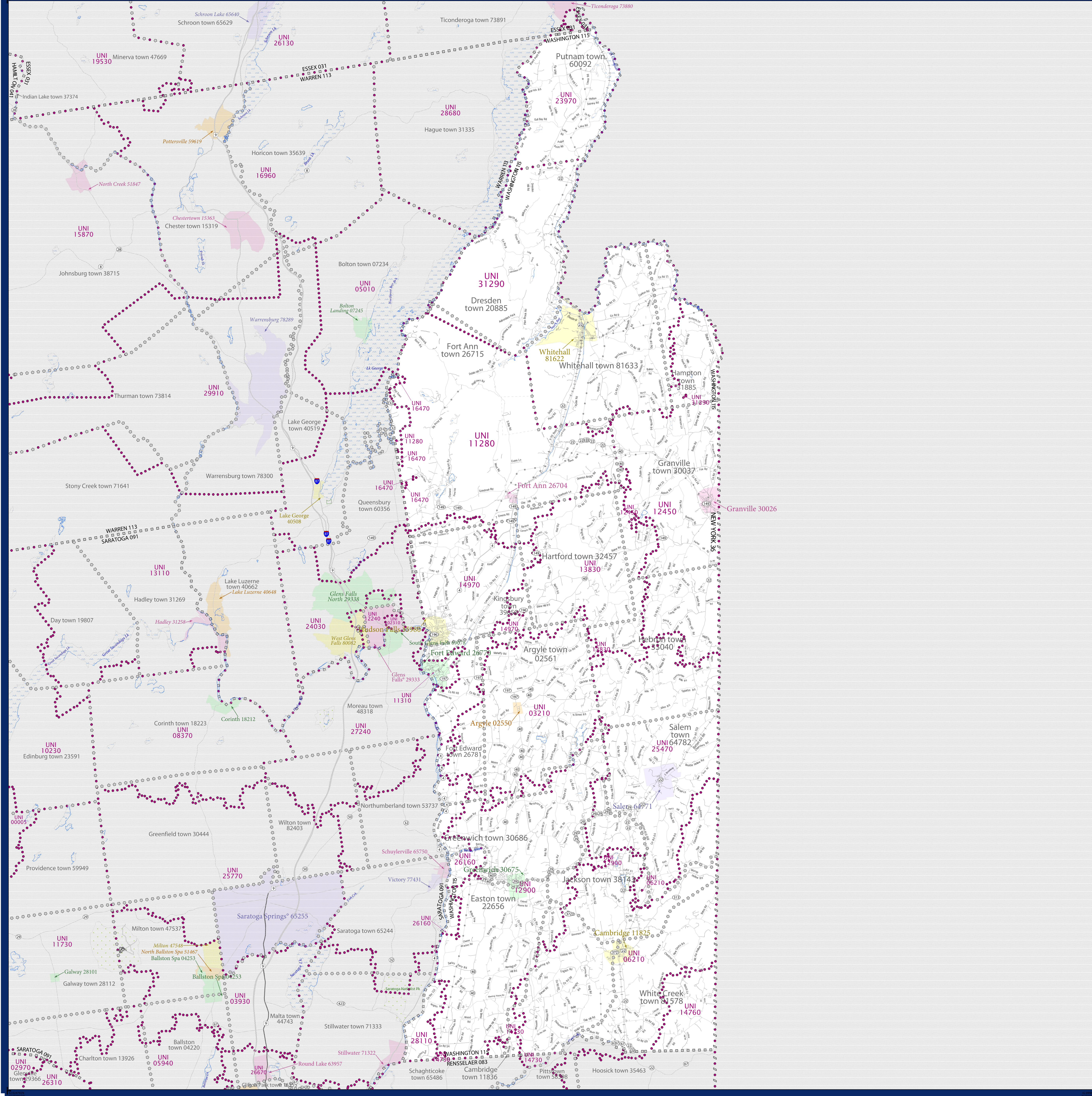


SCHOOL DISTRICT REFERENCE MAP (2010 CENSUS): Washington County, NY



LEGEND

SYMBOL DESCRIPTION	SYMBOL	SYMBOL	SYMBOL	SYMBOL	SYMBOL
Federal American Indian Reservation	[Symbol]	L'ANSE RES 1880			
Off-Reservation Trust Land	[Symbol]	T1880			
State American Indian Reservation	[Symbol]	Tama Res 4125			
Alaska Native Regional Corporation	[Symbol]	NANA ANRC 52120			
State (or statistically equivalent entity)	[Symbol]	NEW YORK 36			
County (or statistically equivalent entity)	[Symbol]	ERIE 029			
Minor Civil Division (MCD) ^{1,2}	[Symbol]	Bristol town 07485			
Consolidated City	[Symbol]	MILFORD 47500			
Incorporated Place ³	[Symbol]	Davis 18100			
Census Designated Place (CDP) ³	[Symbol]	Incline Village 35100			
Unified School District	[Symbol]	UNI 03370			
Secondary School District	[Symbol]	SEC 99965			
Elementary School District	[Symbol]	ELM 02220			

DESCRIPTION	SYMBOL	DESCRIPTION	SYMBOL
Interstate	[Symbol]	Water Body	[Symbol]
U.S. Highway	[Symbol]	Swamp or Marsh	[Symbol]
State Highway	[Symbol]	Glacier	[Symbol]
Other Road	[Symbol]	Military	[Symbol]
RD/Trl, Stearns, Alley, Walkway, or Ferry	[Symbol]	National or State Park, Forest, or Recreation Area	[Symbol]
Railroad	[Symbol]	Inset Area	[Symbol]
Pipeline or Power Line	[Symbol]	Outside Subject Area	[Symbol]
Ridge or Fence	[Symbol]		
Property Line	[Symbol]		
Nonvisible Boundary or Feature Not Elsewhere Classified	[Symbol]		

Where state, county, and/or MCD boundaries coincide, the map shows the boundary symbol for only the highest-ranking of these boundaries.

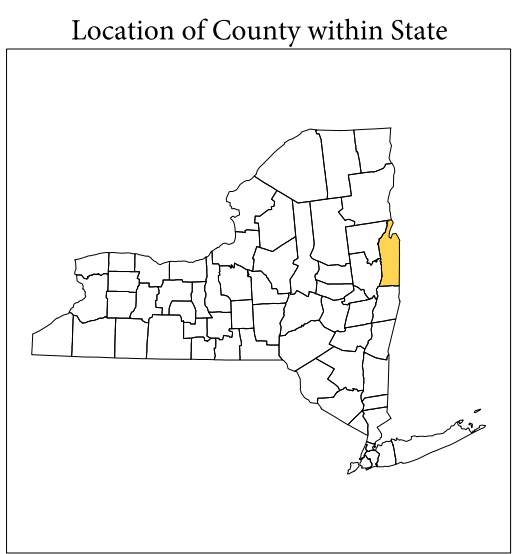
1 A "*" following an MCD name denotes a false MCD. A "*" following a place name indicates that a false MCD exists with the same name and FIPS code as the place; the false MCD label is not shown.

2 MCD boundaries are shown in the following states in which MCDs have functioning governments: Connecticut, Maine, Massachusetts, Michigan, Minnesota, New Hampshire, New Jersey, New York, Pennsylvania, Rhode Island, Vermont, and Wisconsin.

3 Place label color correlates to the place fill color.

SCHOOL DISTRICTS WITHIN COUNTY


TYPE	CODE	NAME
UNI	0210	Argyle Central School District
UNI	06210	Cambridge Central School District
UNI	11280	Fort Ann Central School District
UNI	11310	Fort Edward Union Free School District
UNI	12450	Granville Central School District
UNI	12900	Greenwich Central School District
UNI	13830	Hartford Central School District
UNI	14730	Hoosick Valley Central School District
UNI	14750	Hoosick Falls Central School District
UNI	14970	Hudson Falls Central School District
UNI	16470	Lake George Central School District
UNI	23970	Putnam Central School District
UNI	25410	Salem Central School District
UNI	26160	Schuyler Central School District
UNI	28110	Silchester Central School District
UNI	31200	Whitehall Central School District



All legal boundaries and names are as of January 1, 2010. The boundaries shown on this map are for Census Bureau statistical data collection and tabulation purposes only; their depiction and designation for statistical purposes does not constitute a determination of jurisdictional authority or rights of ownership or entitlement.

Geographic: Vintage: 2010 Census (reference date: January 1, 2010)
 Data Source: U.S. Census Bureau's MAINTENANCE database (TAB000336)
 Map Created by Geography Division: December 10, 2010

U.S. DEPARTMENT OF COMMERCE Economics and Statistics Administration U.S. Census Bureau



PARENT SHEET 1
 Total Sheets: 1
 Index Sheets: 0
 Parent Sheets: 0
 Inset Sheets: 0

NAME: Washington County (115)
 ENTITY TYPE: County or statistically equivalent entity
 ST: New York (36)

2010 SD MAP (PARENT)
 20100115001