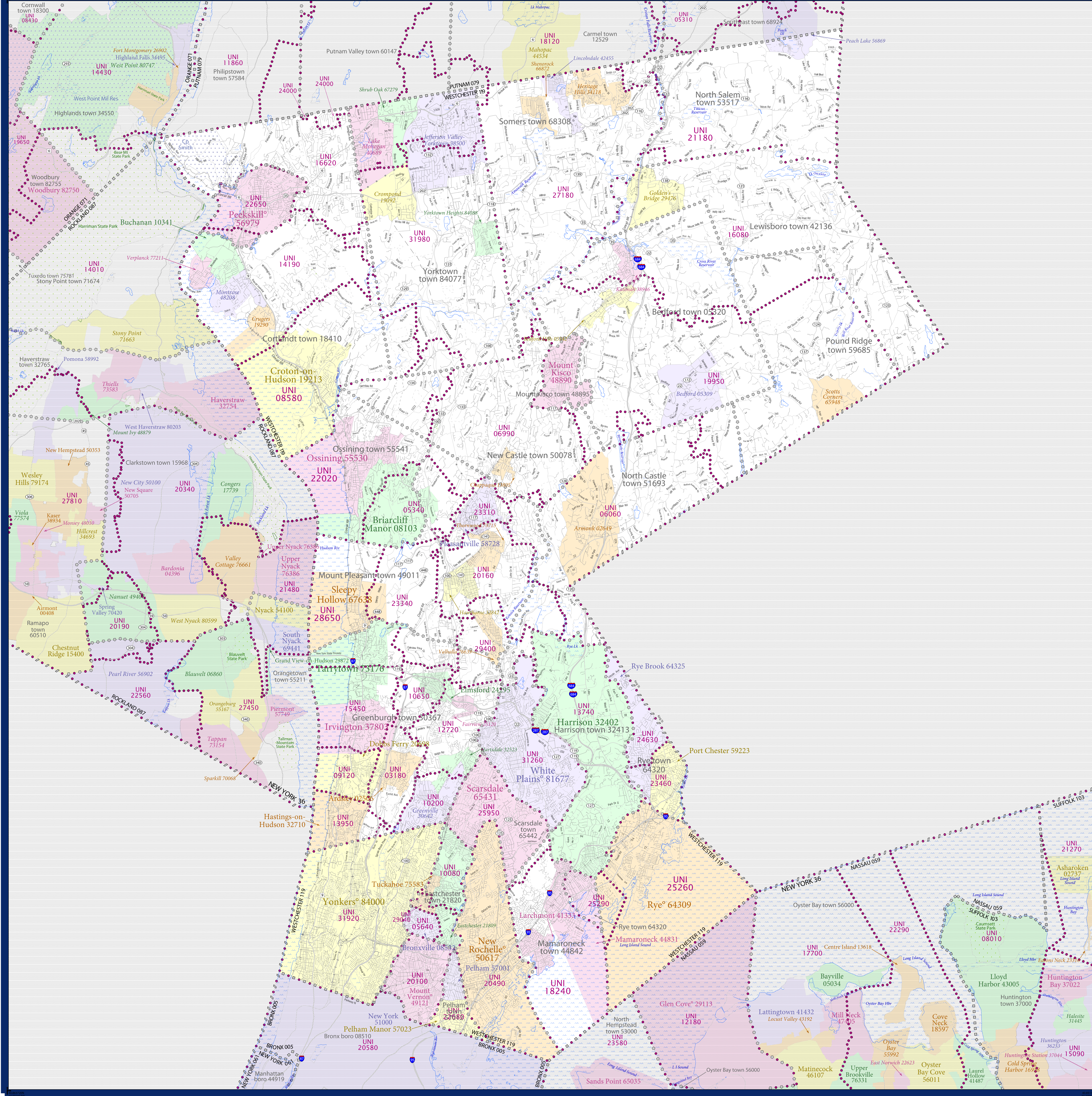


SCHOOL DISTRICT REFERENCE MAP (2010 CENSUS): Westchester County, NY



SYMBOL DESCRIPTION	SYMBOL	SYMBOL	SYMBOL
Federal American Indian Reservation	[Symbol]	L'ANSE RES 1880	[Symbol]
Off-Reservation Trust Land	[Symbol]	T1880	[Symbol]
State American Indian Reservation	[Symbol]	Tama Res 4125	[Symbol]
Alaska Native Regional Corporation	[Symbol]	NANA ANRC 52120	[Symbol]
State (or statistically equivalent entity)	[Symbol]	NEW YORK 36	[Symbol]
County (or statistically equivalent entity)	[Symbol]	ERIE 029	[Symbol]
Minor Civil Division (MCD) ^{1,2}	[Symbol]	Bristol town 07485	[Symbol]
Consolidated City	[Symbol]	MILFORD 47500	[Symbol]
Incorporated Place ³	[Symbol]	Davis 18100	[Symbol]
Census Designated Place (CDP) ³	[Symbol]	Incline Village 35100	[Symbol]
Unified School District	[Symbol]	UNI 03370	[Symbol]
Secondary School District	[Symbol]	SEC 99965	[Symbol]
Elementary School District	[Symbol]	ELM 02220	[Symbol]

DESCRIPTION	SYMBOL	DESCRIPTION	SYMBOL
Interstate	[Symbol]	Water Body	[Symbol]
U.S. Highway	[Symbol]	Swamp or Marsh	[Symbol]
State Highway	[Symbol]	Glacier	[Symbol]
Other Road	[Symbol]	Military	[Symbol]
4WD Trail, Stamen, Alley, Walkway, or Ferry	[Symbol]	National or State Park, Forest, or Recreation Area	[Symbol]
Railroad	[Symbol]	Inset Area	[Symbol]
Pipeline or Power Line	[Symbol]	Outside Subject Area	[Symbol]
Ridge or Fence	[Symbol]		
Property Line	[Symbol]		
Nonvisible Boundary or Feature Not Elsewhere Classified	[Symbol]		

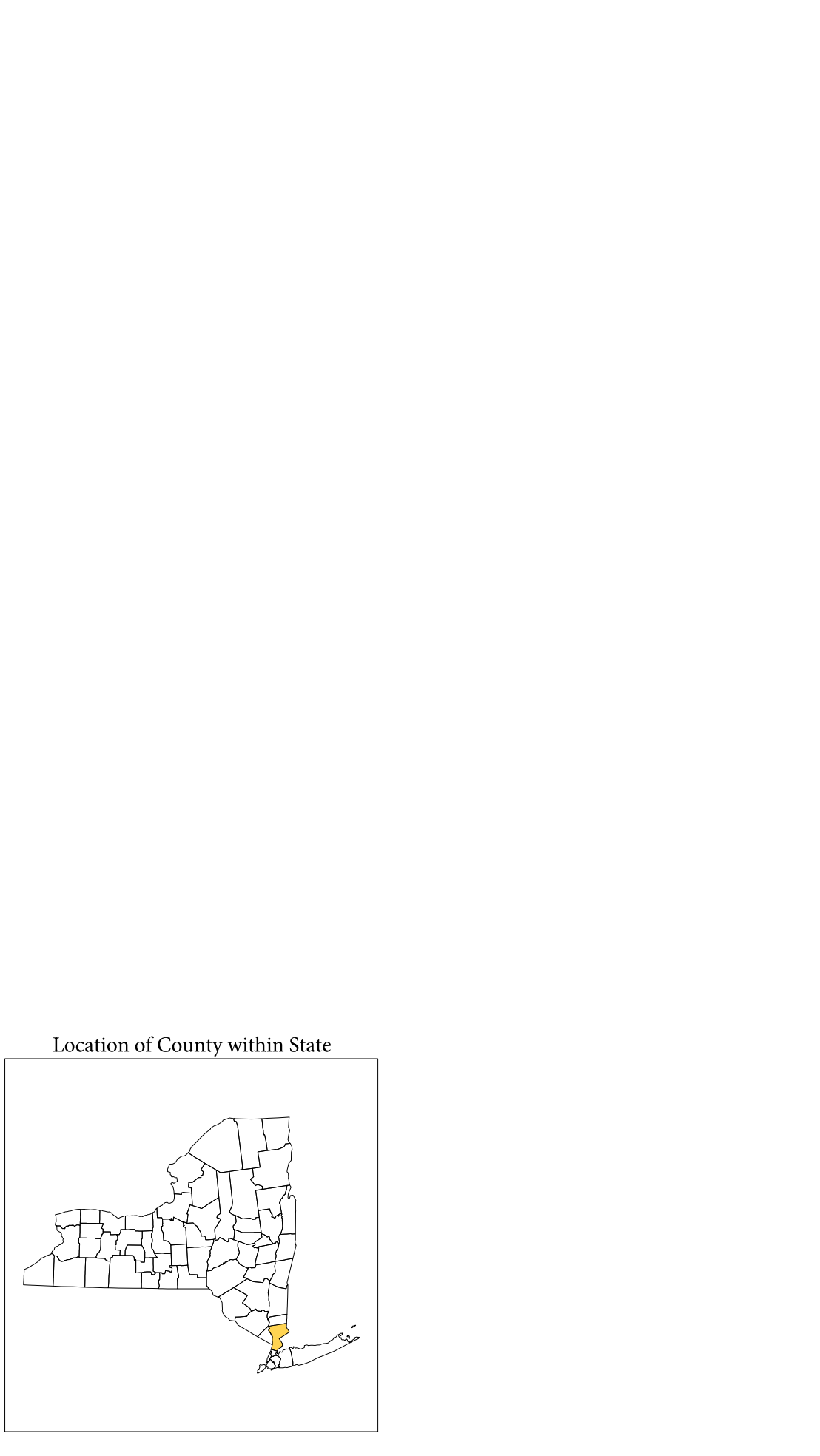
Where state, county, and/or MCD boundaries coincide, the map shows the boundary symbol for only the highest-ranking of these boundaries.

1 A "*" following an MCD name denotes a false MCD. A "*" following a place name indicates that a false MCD exists with the same name and FIPS code as the place; the false MCD label is not shown.

2 MCD boundaries are shown in the following states in which MCDs have functioning governments: Connecticut, Maine, Massachusetts, Michigan, Minnesota, New Hampshire, New Jersey, New York, Pennsylvania, Rhode Island, Vermont, and Wisconsin.

3 Place label color correlates to the place fill color.


SCHOOL DISTRICTS WITHIN COUNTY	TYPE	CODE	NAME
UNI 03100	Unified School District	03100	Ardsley Union Free School District
UNI 05340	Unified School District	05340	Briarcliff Manor Union Free School District
UNI 05640	Unified School District	05640	Bronxville Union Free School District
UNI 06060	Unified School District	06060	Byram Hills Central School District
UNI 06900	Unified School District	06900	Chappaqua Central School District
UNI 08580	Unified School District	08580	Croton-Harmon Union Free School District
UNI 09110	Unified School District	09110	Dobbs Ferry Union Free School District
UNI 10080	Unified School District	10080	Eastchester Union Free School District
UNI 10200	Unified School District	10200	Edgemont Union Free School District
UNI 10650	Unified School District	10650	Elmford Union Free School District
UNI 12700	Unified School District	12700	Greenburgh Central School District
UNI 13740	Unified School District	13740	Harrison Central School District
UNI 13950	Unified School District	13950	Hastings-on-Hudson Union Free School District
UNI 14190	Unified School District	14190	Hendrick Hudson Central School District
UNI 15450	Unified School District	15450	Ivington Union Free School District
UNI 16080	Unified School District	16080	Katonah-Lewisboro Union Free School District
UNI 16620	Unified School District	16620	Lakeland Central School District
UNI 18240	Unified School District	18240	Mamaroneck Union Free School District
UNI 19950	Unified School District	19950	Bedford Central School District
UNI 20100	Unified School District	20100	Mount Vernon City School District
UNI 20160	Unified School District	20160	Mount Pleasant Central School District
UNI 20490	Unified School District	20490	New Rochelle City School District
UNI 21180	Unified School District	21180	North Salem Central School District
UNI 22020	Unified School District	22020	Ossining Free School District
UNI 22560	Unified School District	22560	Peekskill City School District
UNI 22650	Unified School District	22650	Peekskill Union Free School District
UNI 22880	Unified School District	22880	Pelham Union Free School District
UNI 23110	Unified School District	23110	Pleasantville Union Free School District
UNI 23340	Unified School District	23340	Pocantico Hills Central School District
UNI 23460	Unified School District	23460	Port Chester Rye Union Free School District
UNI 24000	Unified School District	24000	Putnam Valley Central School District
UNI 24630	Unified School District	24630	Bedford Hills Union Free School District
UNI 25260	Unified School District	25260	Rye City School District
UNI 25290	Unified School District	25290	Rye Neck Union Free School District
UNI 25300	Unified School District	25300	Scarsdale Union Free School District
UNI 25310	Unified School District	25310	Somers Central School District
UNI 25320	Unified School District	25320	The Tarrytowns Union Free School District
UNI 25330	Unified School District	25330	Tuckahoe Union Free School District
UNI 25340	Unified School District	25340	Valhalla Union Free School District
UNI 31200	Unified School District	31200	White Plains City School District
UNI 31920	Unified School District	31920	Yonkers City School District
UNI 31980	Unified School District	31980	Yorktown Central School District



All legal boundaries and names are as of January 1, 2010. The boundaries shown on this map are for Census Bureau statistical data collection and tabulation purposes only; their depiction and designation for statistical purposes does not constitute a determination of jurisdictional authority or rights of ownership or entitlement.

Geographic: Vintage: 2010 Census (reference date: January 1, 2010)
 Data Source: U.S. Census Bureau's MAINTIGR database (TAB005136)
 Map Created by Geography Division: December 10, 2010

U.S. DEPARTMENT OF COMMERCE Economics and Statistics Administration U.S. Census Bureau



Projection: Albers Equal Area Conic
 Datum: NAD 83
 Spheroid: GRS 80
 1st Standard Parallel: 41 14 01
 2nd Standard Parallel: 44 15 33
 Central Meridian: 75 46 13
 Latitude of Projection's Origin: 40 28 38
 False Easting: 0
 False Northing: 0

USCENSUSBUREAU

PARENT SHEET 1
 Total Sheets: 1
 Index Sheets: 0
 Parent Sheets: 1
 Inset Sheets: 0

NAME: Westchester County (119)
 ENTITY TYPE: County or statistically equivalent entity
 ST: New York (36)

2010 SD MAP (PARENT)
 2010/11/16/01