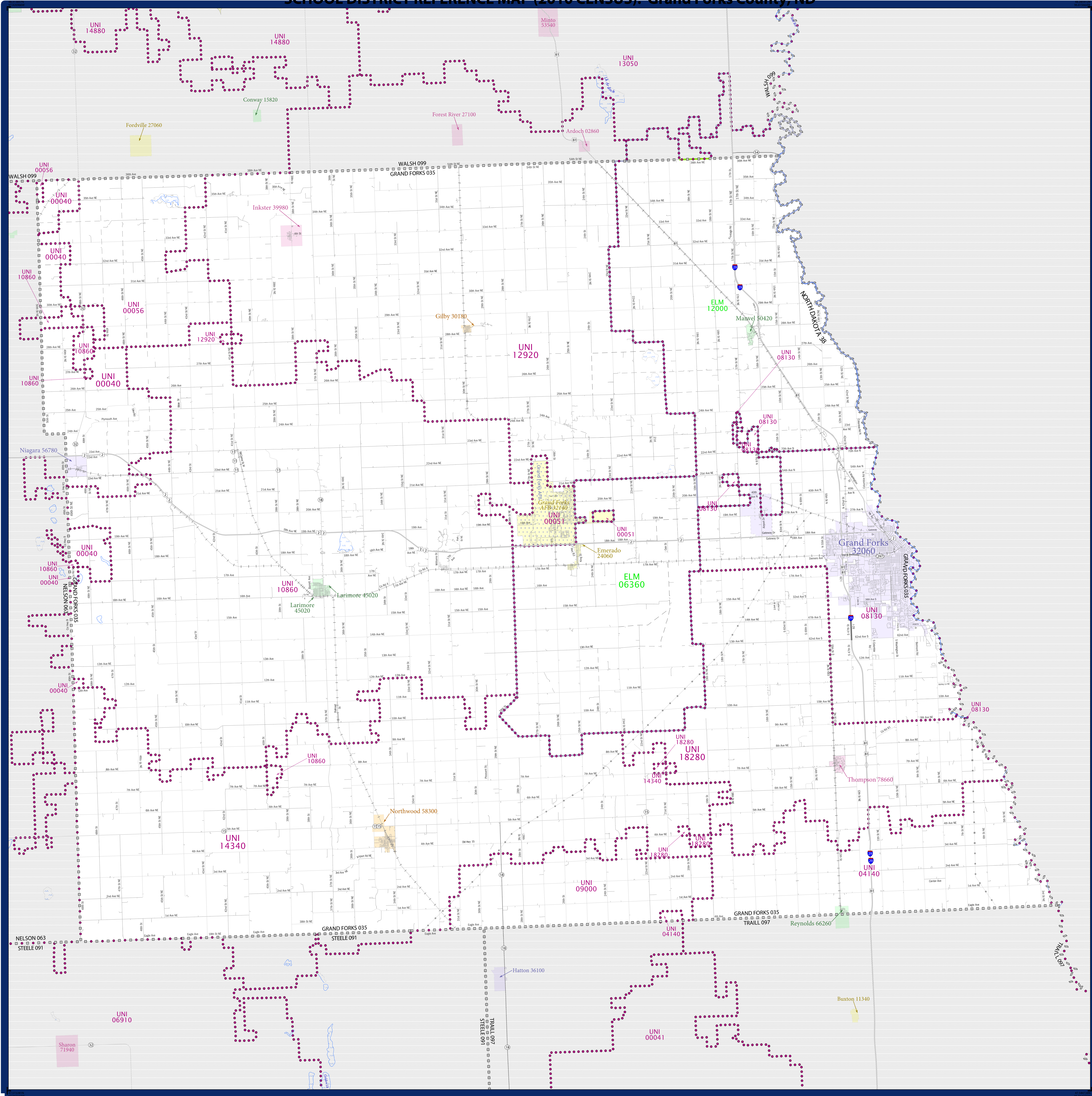


SCHOOL DISTRICT REFERENCE MAP (2010 CENSUS): Grand Forks County, ND



| LEGEND | | |
|---|--------|--|
| SYMBOL DESCRIPTION | SYMBOL | LABEL STYLE |
| Federal American Indian Reservation | | L'ANSE RES 1880 |
| Off-Reservation Trust Land | | T1880 |
| State American Indian Reservation | | Tama Res 4125 |
| Alaska Native Regional Corporation | +++++ | NANA ANRC 52120 |
| State (or statistically equivalent entity) | | NEW YORK 36 |
| County (or statistically equivalent entity) | | ERIE 029 |
| Minor Civil Division (MCD) ^{1,2} | | Bristol town 07485 |
| Consolidated City | | MILFORD 47500 |
| Incorporated Place ^{1,3} | | Davis 18100 |
| Census Designated Place (CDP) ³ | | Inline Village 35100 |
| Unified School District | | UNI 03370 565 99955 ELM 02220 |
| Secondary School District | | |
| Elementary School District | | |

| DESCRIPTION | SYMBOL | DESCRIPTION | SYMBOL |
|---|--------|--|--------|
| Interstate | | Water Body | |
| U.S. Highway | | Swamp or Marsh | |
| State Highway | | Glacier | |
| Other Road | | Military | |
| 4WD Trail, Steamer, Alley, Walkway, or Ferry | | National or State Park, Forest, or Recreation Area | |
| Railroad | | Inset Area | |
| Pipeline or Power Line | | Outside Subject Area | |
| Ridge or Fence | | | |
| Property Line | | | |
| Nonvisible Boundary or Feature Not Elsewhere Classified | | | |

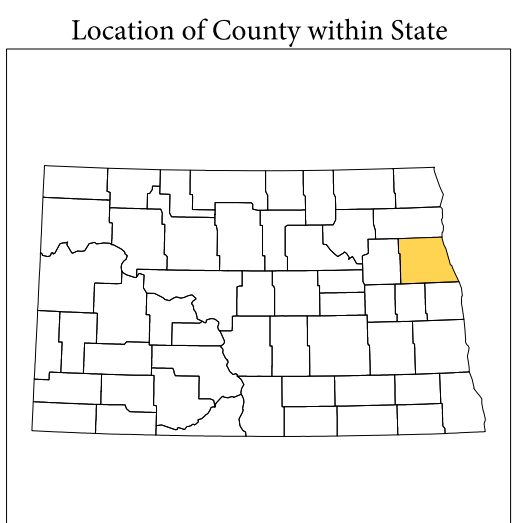
Where state, county, and/or MCD boundaries coincide, the map shows the boundary symbol for only the highest-ranking of these boundaries.

1. A "*" following an MCD name denotes a false MCD. A "*" following a place name indicates that a false MCD exists with the same name and FIPS code as the place; the false MCD label is not shown.

2. MCD boundaries are shown in the following states in which MCDs have functioning governments: Connecticut, Maine, Massachusetts, Michigan, Minnesota, New Hampshire, New Jersey, New York, Pennsylvania, Rhode Island, Vermont, and Wisconsin.

3. Place label color correlates to the place fill color.

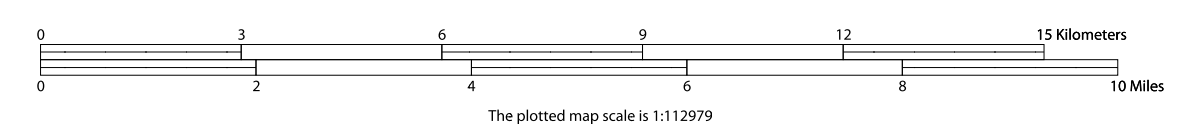
| TYPE | CODE | NAME |
|------|-------|--|
| ELM | 02220 | Emerado Public School District 127 |
| ELM | 12000 | Manvel Public School District 125 |
| UNI | 00040 | Dakota Prairie Public School District 1 |
| UNI | 00051 | Grand Forks AFB Public School District 140 |
| UNI | 00056 | Fordville Lanier Public School District 5 |
| UNI | 04140 | Central Valley Public School District 3 |
| UNI | 08130 | Grand Forks Public School District 4 |
| UNI | 09000 | Hartton Public School District 7 |
| UNI | 10860 | Larimore Public School District 44 |
| UNI | 12920 | Midway Public School District 128 |
| UNI | 14340 | Northwood Public School District 129 |
| UNI | 18280 | Thompson Public School District 61 |



All legal boundaries and names are as of January 1, 2010. The boundaries shown on this map are for Census Bureau statistical data collection and tabulation purposes only; their depiction and designation for statistical purposes does not constitute a determination of jurisdictional authority or rights of ownership or entitlement.

Geographic Vintage: 2010 Census (reference date: January 1, 2010)
 Data Source: U.S. Census Bureau's MAINTIGER database (TABUS2138)
 Map Created by Geography Division: December 10, 2010

Projection: Albers Equal Area Conic
 Datum: NAD83
 Spheroid: GRS 80
 1st Standard Parallel: 46 26 45
 2nd Standard Parallel: 48 29 20
 Central Meridian: -100 18 04
 Latitude of Projection's Origin: 45 56 06
 False Easting: 0
 False Northing: 0



PARENT SHEET 1
 Total Sheets: 1
 Index Sheets: 0
 Parent Sheets: 0
 Inset Sheets: 0

NAME: Grand Forks County (035)
 ENTITY TYPE: County or statistically equivalent entity
 ST: North Dakota (38)