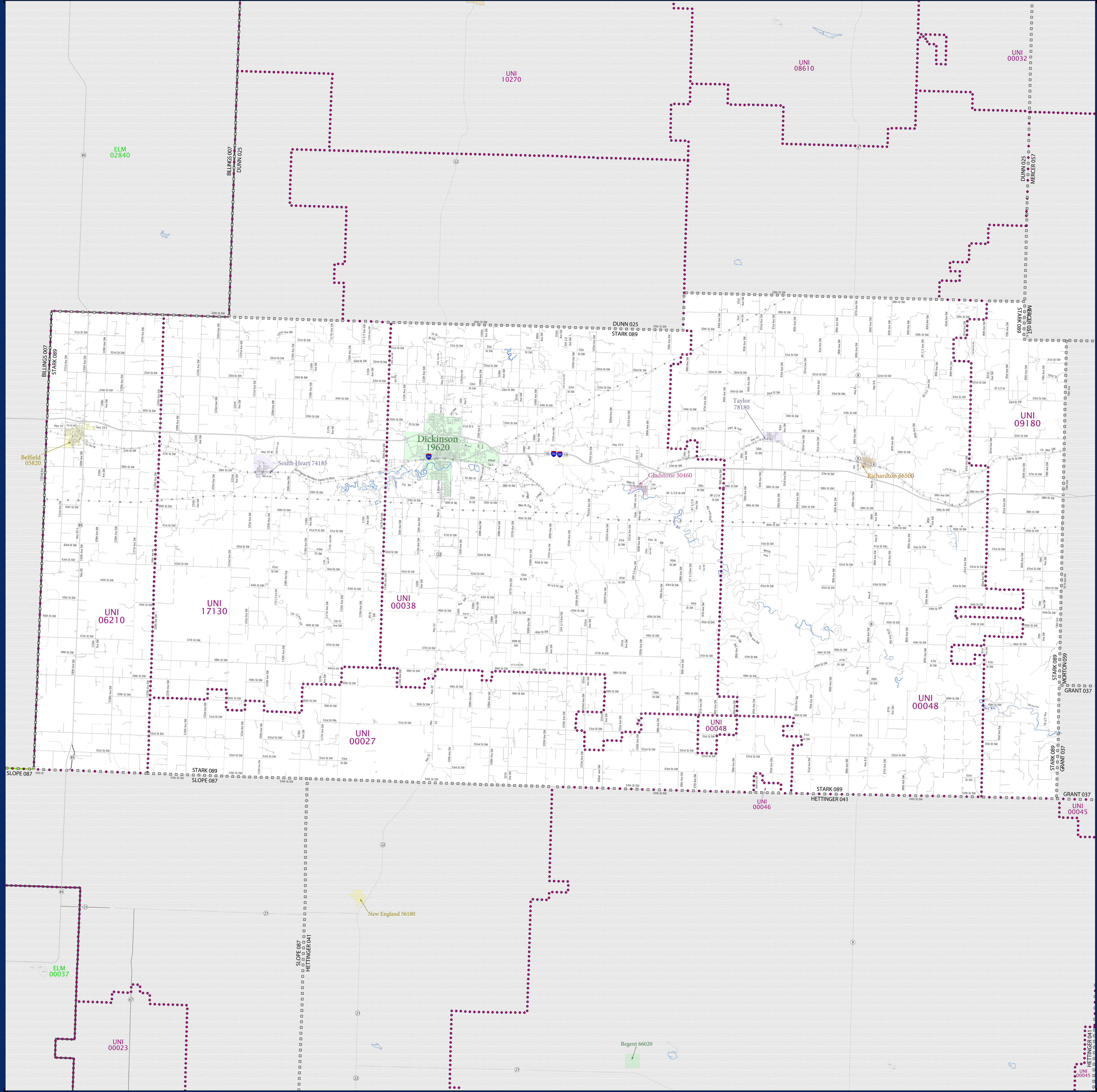


SCHOOL DISTRICT REFERENCE MAP (2010 CENSUS): Stark County, ND



SYMBOL DESCRIPTION	SYMBOL	LABEL STYLE
Federal American Indian Reservation		L'ANSE RES 1880
Off-Reservation Trust Land		T1880
State American Indian Reservation		Tama Res 4125
Alaska Native Regional Corporation		NANA ANRC 52120
State (or statistically equivalent entity)		NEW YORK 36
County (or statistically equivalent entity)		ERIE 029
Minor Civil Division (MCD) <sup>1,2</sup>		Bristol town 07485
Consolidated City		MILFORD 47500
Incorporated Place <sup>1,3</sup>		Davis 18100
Census Designated Place (CDP) <sup>1</sup>		Incline Village 35100
Unified School District		UNI 03370
Secondary School District		SEC 99665
Elementary School District		ELM 02220

DESCRIPTION	SYMBOL	DESCRIPTION	SYMBOL
Interstate		Water Body	
U.S. Highway		Swamp or Marsh	
State Highway		Glacier	
Other Road		Military	
4WD Trail, Stairway, Alley, Walkway, or Ferry		National or State Park, Forest, or Recreation Area	
Railroad		Inset Area	
Pipeline or Power Line		Outside Subject Area	
Ridge or Fence			
Property Line			
Nonvisible Boundary or Feature Not Elsewhere Classified			

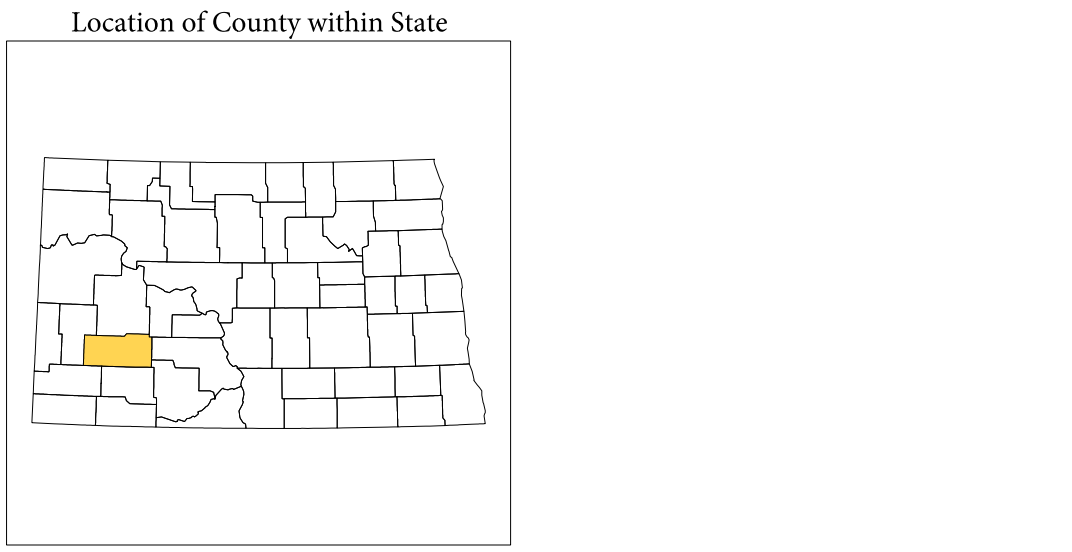
Where state, county, and/or MCD boundaries coincide, the map shows the boundary symbol for only the highest-ranking of these boundaries.

1 A " " following an MCD name denotes a false MCD. A " " following a place name indicates that a false MCD exists with the same name and FIPS code as the place; the false MCD label is not shown.

2 MCD boundaries are shown in the following states in which MCDs have functioning governments: Connecticut, Maine, Massachusetts, Michigan, Minnesota, New Hampshire, New Jersey, New York, Pennsylvania, Rhode Island, Vermont, and Wisconsin.

3 Place label color correlates to the place fill color.

SCHOOL DISTRICTS WITHIN COUNTY		
TYPE	CODE	NAME
UNI	00027	New England Public School District 9
UNI	00038	Dickinson Public School District 1
UNI	00046	More Regent Public School District 1
UNI	00048	Richardson-Taylor Public School District 34
UNI	06210	Belknap Public School District 13
UNI	09180	Helton Public School District 13
UNI	17130	South Heart Public School District 9

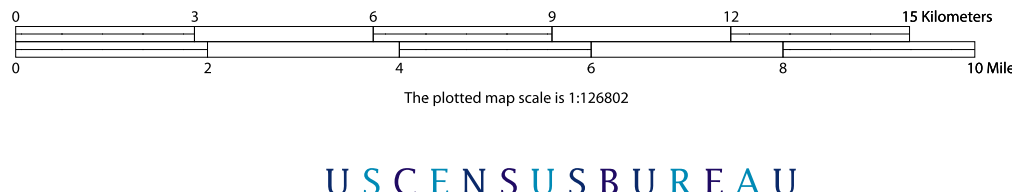


All legal boundaries and names are as of January 1, 2010. The boundaries shown on this map are for Census Bureau statistical data collection and tabulation purposes only; their depiction and designation for statistical purposes does not constitute a determination of jurisdictional authority or rights of ownership or entitlement.

Geographic Vintage: 2010 Census (reference date: January 1, 2010)  
Data Source: U.S. Census Bureau's MA/7IGR database (TAB100138)  
Map Created by Geography Division: December 10, 2010

Projection: Albers Equal Area Conic  
Datum: NAD 83  
Spheroid: GR80  
1st Standard Parallel: 46 26 45  
2nd Standard Parallel: 48 29 20  
Central Meridian: -100 18 04  
Latitude of Projection's Origin: 45 56 06  
False Easting: 0  
False Northing: 0

U.S. DEPARTMENT OF COMMERCE Economics and Statistics Administration U.S. Census Bureau



PARENT SHEET 1  
Total Sheets: 1  
Index Sheets: 0  
Parent Sheets: 0  
Inset Sheets: 0

NAME: Stark County (089)  
ENTITY TYPE: County or statistically equivalent entity  
ST: North Dakota (38)