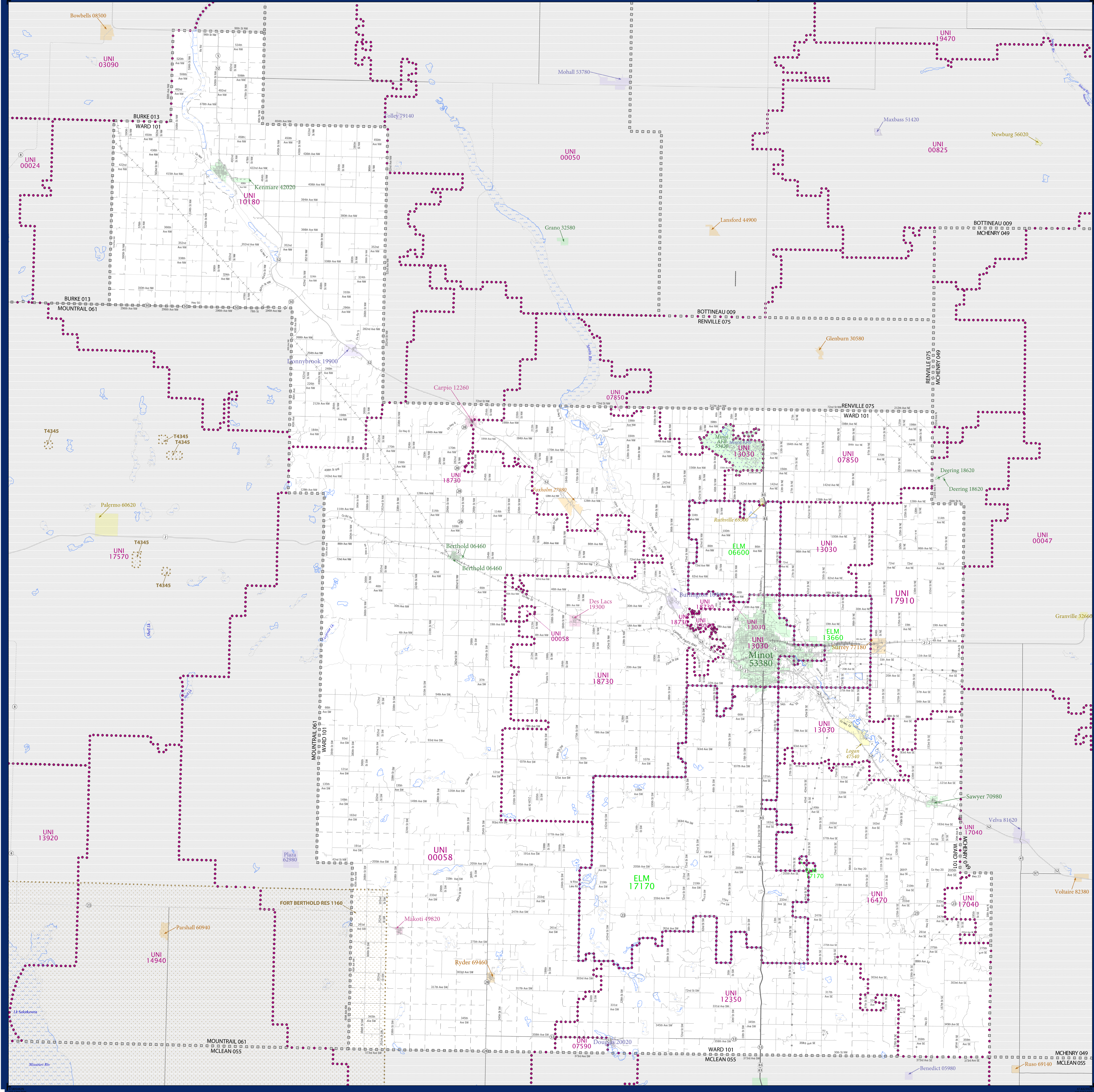


SCHOOL DISTRICT REFERENCE MAP (2010 CENSUS): Ward County, ND



LEGEND

SYMBOL DESCRIPTION	SYMBOL	SYMBOL DESCRIPTION	SYMBOL
Federal American Indian Reservation	[Dotted Pattern]	Water Body	[Blue Area]
Off-Reservation Trust Land	[Dotted Pattern]	Swamp or Marsh	[Green Area]
State American Indian Reservation	[Dotted Pattern]	Glacier	[Blue Area]
Alaska Native Regional Corporation	[Dotted Pattern]	Military	[Blue Area]
State (or statistically equivalent entity)	[Dotted Pattern]	National or State Park, Forest, or Recreation Area	[Green Area]
County (or statistically equivalent entity)	[Dotted Pattern]	Inset Area	[Grey Area]
Minor Civil Division (MCD) ^{1,2}	[Dotted Pattern]	Outside Subject Area	[Grey Area]
Consolidated City	[Dotted Pattern]		
Incorporated Place ³	[Color Box]		
Census Designated Place (CDP) ³	[Color Box]		
Unified School District	[Purple Dotted Line]		
Secondary School District	[Orange Dotted Line]		
Elementary School District	[Green Dotted Line]		

Where state, county, and/or MCD boundaries coincide, the map shows the boundary symbol for only the highest-ranking of these boundaries.

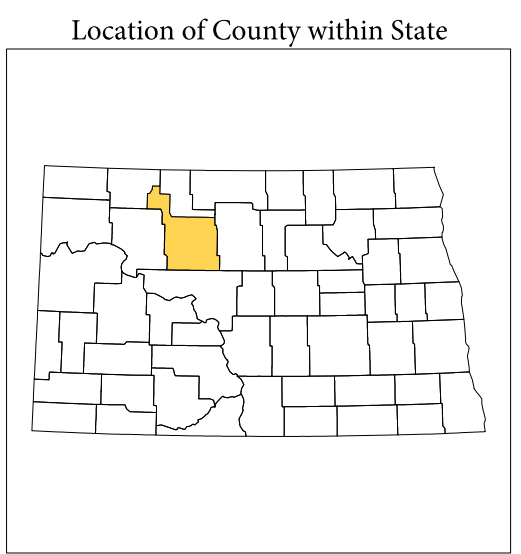
1 A "*" following an MCD name denotes a false MCD. A "*" following a place name indicates that a false MCD exists with the same name and FIPS code as the place; the false MCD label is not shown.

2 MCD boundaries are shown in the following states in which MCDs have functioning governments: Connecticut, Maine, Massachusetts, Michigan, Minnesota, New Hampshire, New Jersey, New York, Pennsylvania, Rhode Island, Vermont, and Wisconsin.

3 Place label color correlates to the place fill color.

SCHOOL DISTRICTS WITHIN COUNTY

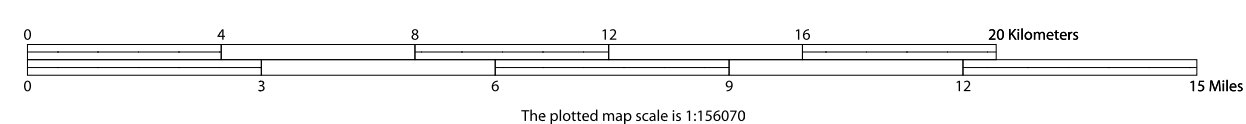
TYPE	CODE	NAME
ELM	06600	Evans Public School District 19
ELM	13660	Nedross Public School District 4
ELM	17170	South Prairie Public School District 70
UNI	00058	Lewis and Clark Public School District 161
UNI	07900	Garrison Public School District 51
UNI	07850	Glenburn Public School District 26
UNI	10180	Kenmare Public School District 28
UNI	12350	Max Public School District 50
UNI	13930	Minot Public School District 1
UNI	16470	Sawyer Public School District 16
UNI	17060	Velva Public School District 1
UNI	17910	Surrey Public School District 41
UNI	18750	United Public School District 7



All legal boundaries and names are as of January 1, 2010. The boundaries shown on this map are for Census Bureau statistical data collection and tabulation purposes only; their depiction and designation for statistical purposes does not constitute a determination of jurisdictional authority or rights of ownership or entitlement.

Geographic: Vintage: 2010 Census (reference date: January 1, 2010)
 Data Source: U.S. Census Bureau's MA/TIGER database (TAB100138)
 Map Created by Geography Division: December 10, 2010

Projection: Albers Equal Area Conic
 Datum: NAD83
 Spheroid: GRS 80
 1st Standard Parallel: 46 26 45
 2nd Standard Parallel: 48 29 20
 Central Meridian: -100 18 04
 Latitude of Projection's Origin: 45 56 06
 False Easting: 0
 False Northing: 0



USCENSUSBUREAU

PARENT SHEET 1
 Total Sheets: 1
 Index Sheets: 0
 Parent Sheets: 1
 Inset Sheets: 0

NAME: Ward County (101)
 ENTITY TYPE: County or statistically equivalent entity
 ST: North Dakota (38)