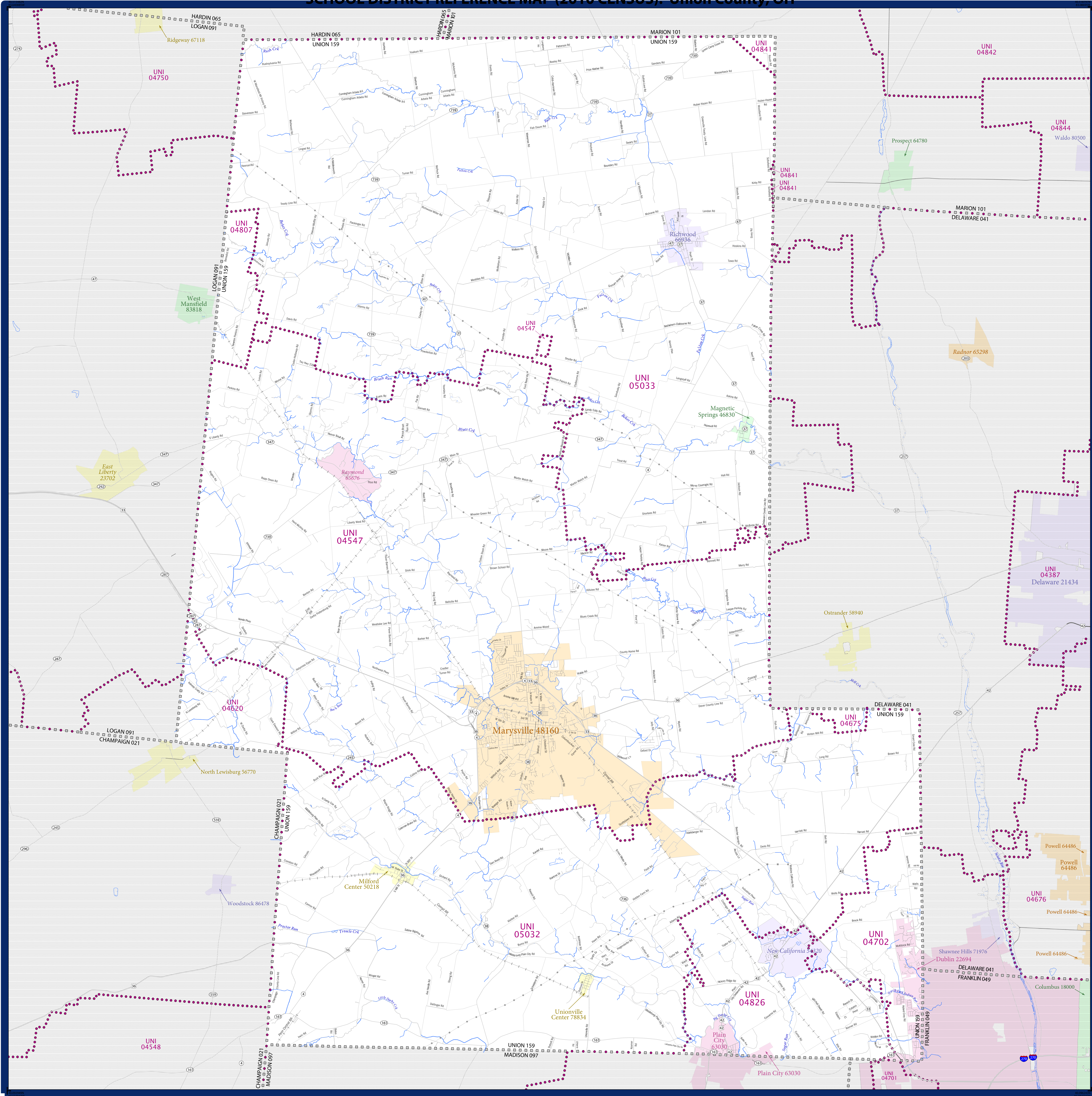


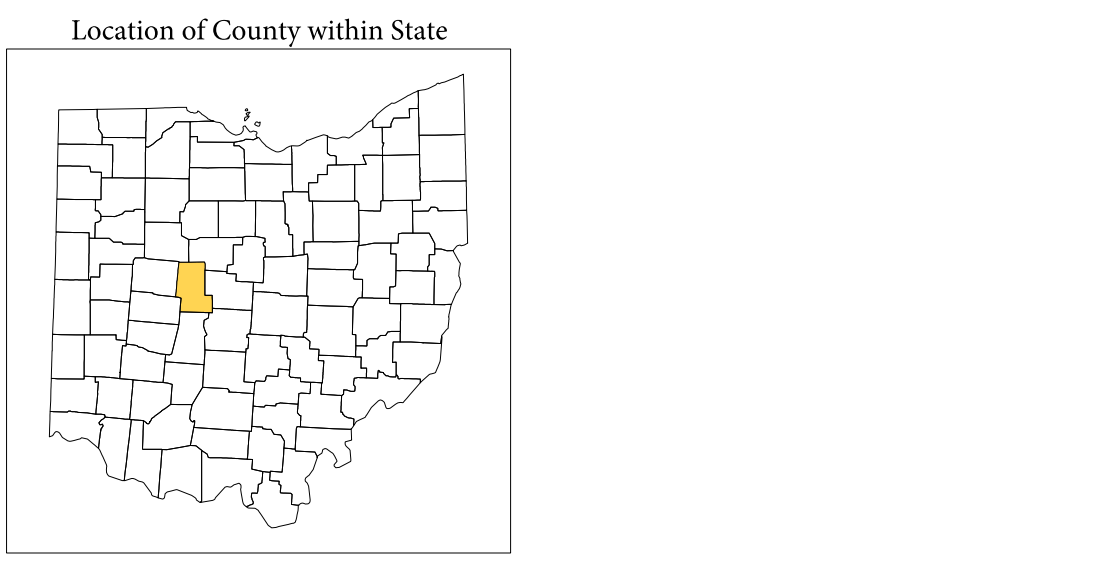
SCHOOL DISTRICT REFERENCE MAP (2010 CENSUS): Union County, OH



LEGEND section containing SYMBOL DESCRIPTION and LABEL STYLE columns with corresponding symbols for various geographic features like Federal American Indian Reservation, State American Indian Reservation, etc.


Where state, county, and/or MCD boundaries coincide, the map shows the boundary symbol for only the highest-ranking of these boundaries.
1 A ' ' following an MCD name denotes a false MCD. A ' ' following a place name indicates that a false MCD exists with the same name and FIPS code as the place; the false MCD label is not shown.
2 MCD boundaries are shown in the following states in which MCDs have functioning governments: Connecticut, Maine, Massachusetts, Michigan, Minnesota, New Hampshire, New Jersey, New York, Pennsylvania, Rhode Island, Vermont, and Wisconsin.
3 Place label color correlates to the place fill color.

SCHOOL DISTRICTS WITHIN COUNTY table with columns for TYPE, CODE, and NAME, listing various school districts like Marysville Exempted Village School District, etc.



All legal boundaries and names are as of January 1, 2010. The boundaries shown on this map are for Census Bureau statistical data collection and tabulation purposes only; their depiction and designation for statistical purposes does not constitute a determination of jurisdictional authority or rights of ownership or entitlement.

Projection: Albers Equal Area Conic
Datum: NAD 83
Spheroid: GRS 80
1st Standard Parallel: 39 03 25
2nd Standard Parallel: 41 40 23
Central Meridian: -82 40 11
Latitude of Projection's Origin: 38 24 11
False Easting: 0
False Northing: 0



PARENT SHEET 1
Total Sheets: 1
Index Sheets: 0
Parent Sheets: 1
Inset Sheets: 0

NAME: Union County (159)
ENTITY TYPE: County or statistically equivalent entity
ST: Ohio (39)
2010 SD MAP (PARENT)
200910150001