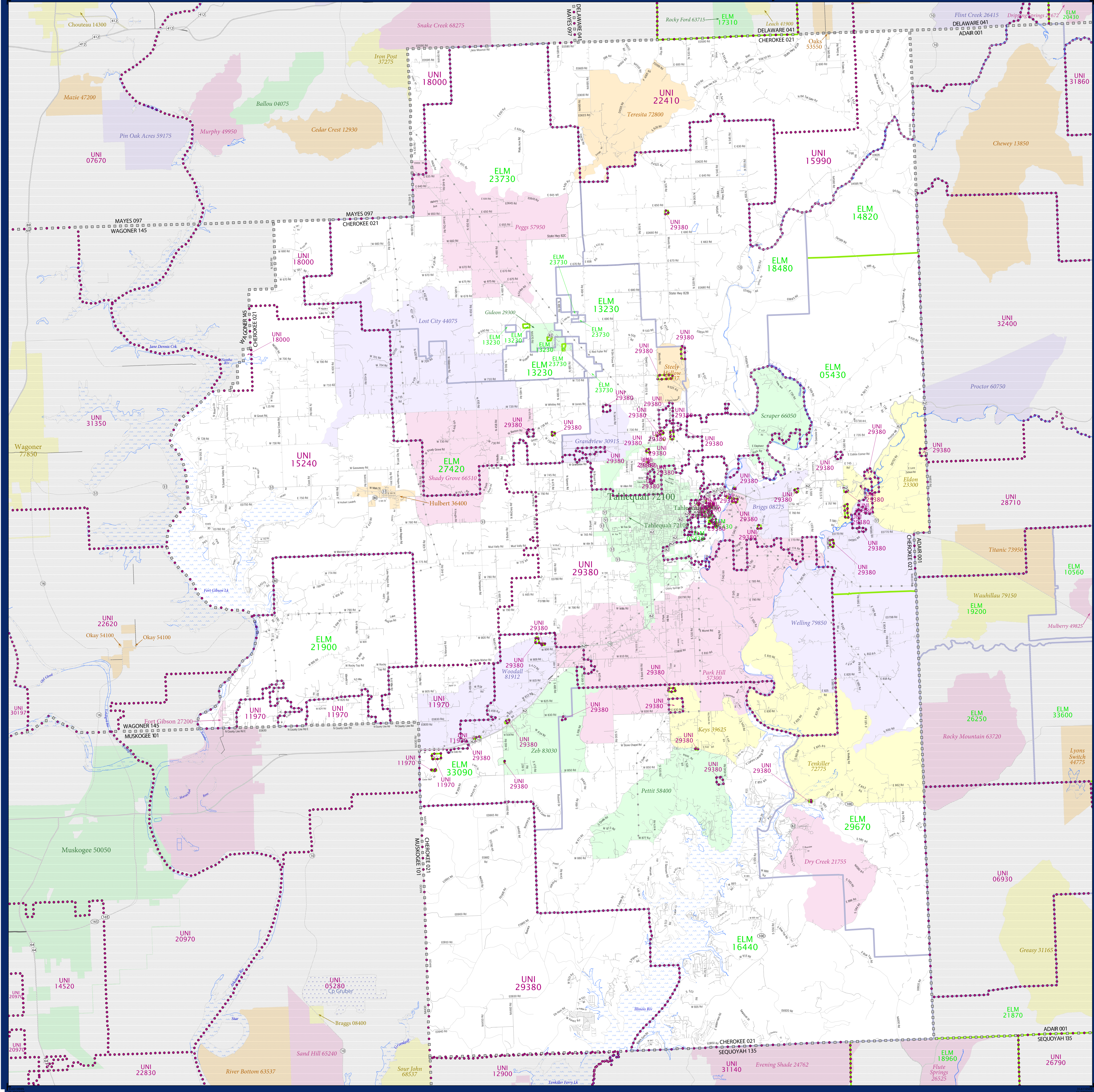


SCHOOL DISTRICT REFERENCE MAP (2010 CENSUS): Cherokee County, OK



LEGEND

SYMBOL DESCRIPTION	SYMBOL	SYMBOL DESCRIPTION	SYMBOL
Federal American Indian Reservation	[Dotted pattern]	Water Body	[Blue wavy line]
Off-Reservation Trust Land	[Dotted pattern]	Swamp or Marsh	[Green wavy line]
State American Indian Reservation	[Dotted pattern]	Glacier	[Blue wavy line]
Alaska Native Regional Corporation	[Dotted pattern]	Military	[Blue wavy line]
State (or statistically equivalent entity)	[Dotted pattern]	National or State Park, Forest, or Recreation Area	[Green wavy line]
County (or statistically equivalent entity)	[Dotted pattern]	Inset Area	[Grey box]
Minor Civil Division (MCD) ^{1,2}	[Dotted pattern]	Outside Subject Area	[Grey box]
Consolidated City	[Dotted pattern]		
Incorporated Place ³	[Dotted pattern]		
Census Designated Place (CDP) ³	[Dotted pattern]		
Unified School District	[Purple dashed line]		
Secondary School District	[Orange dashed line]		
Elementary School District	[Green dashed line]		

Where state, county, and/or MCD boundaries coincide, the map shows the boundary symbol for only the highest-ranking of these boundaries.

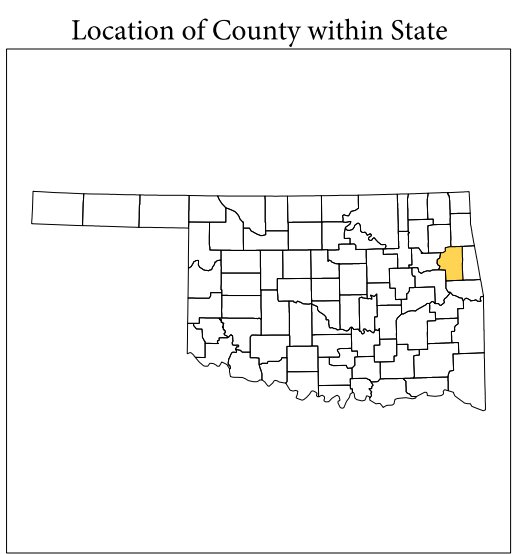
1 A "*" following an MCD name denotes a false MCD. A "*" following a place name indicates that a false MCD exists with the same name and FIPS code as the place; the false MCD label is not shown.

2 MCD boundaries are shown in the following states in which MCDs have functioning governments: Connecticut, Maine, Massachusetts, Michigan, Minnesota, New Hampshire, New Jersey, New York, Pennsylvania, Rhode Island, Vermont, and Wisconsin.

3 Place label color correlates to the place fill color.

SCHOOL DISTRICTS WITHIN COUNTY

TYPE	CODE	NAME
UNI	03370	Briggs Public School
UNI	18000	Grand View Public School
ELM	18000	Shady Grove Public School
ELM	18000	Keys Public Schools
ELM	18000	Lowery Public School
ELM	18000	Norwood Public School
ELM	18000	Peeggs Public School
ELM	18000	Shady Grove Public School
ELM	18000	Tenkiller Public School
ELM	18000	Woodall Public School
UNI	11970	Fort Gibson Public Schools
UNI	15240	Hubbert Public Schools
UNI	15900	Kansas Public Schools
UNI	18000	Locust Grove Public Schools
UNI	22410	Dale-Mission Public Schools
UNI	29380	Tahlequah Public Schools



All legal boundaries and names are as of January 1, 2010. The boundaries shown on this map are for Census Bureau statistical data collection and tabulation purposes only; their depiction and designation for statistical purposes does not constitute a determination of jurisdictional authority or rights of ownership or entitlement.


Geographic Vintage: 2010 Census (reference date: January 1, 2010)
 Data Source: U.S. Census Bureau's MAINTIGER database (TAB000140)
 Map Created by Geography Division: November 30, 2010

U.S. DEPARTMENT OF COMMERCE Economics and Statistics Administration U.S. Census Bureau

Projection: Albers Equal Area Conic
 Datum: NAD 83
 Spheroid: GRS 80
 1st Standard Parallel: 34 10 47
 2nd Standard Parallel: 36 26 11
 Central Meridian: -98 43 53
 Latitude of Projection's Origin: 33 36 56
 False Easting: 0
 False Northing: 0

The plotted map scale is 1:83348

USCENSUSBUREAU



PARENT SHEET 1
 Total Sheets: 1
 Index Sheets: 0
 Parent Sheets: 0
 Inset Sheets: 0

NAME: Cherokee County (021)
 ENTITY TYPE: County or statistically equivalent entity
 ST: Oklahoma (40)