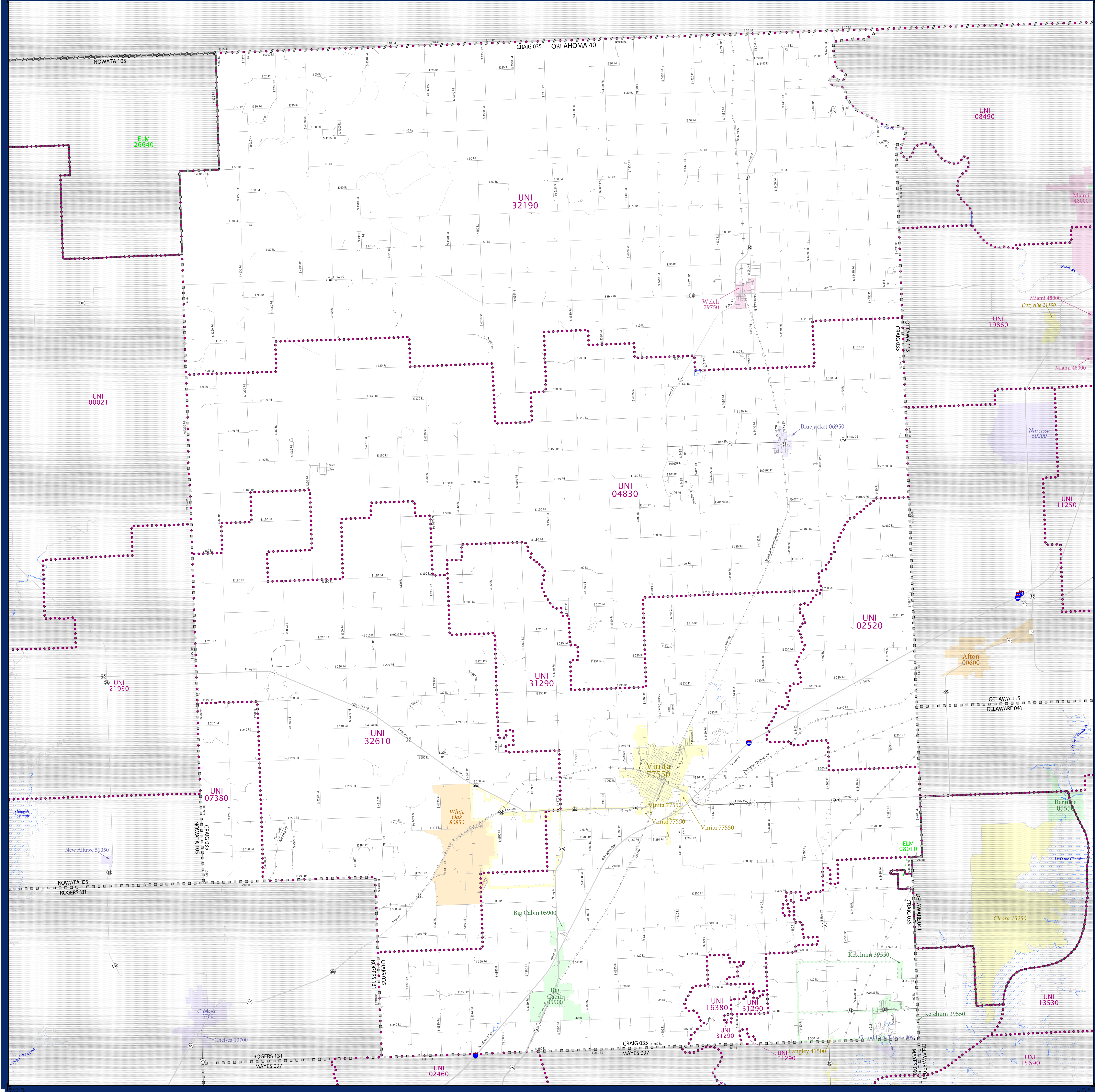


# SCHOOL DISTRICT REFERENCE MAP (2010 CENSUS): Craig County, OK



### LEGEND

SYMBOL DESCRIPTION	SYMBOL	LABEL STYLE
Federal American Indian Reservation	[Dotted Pattern]	L'ANSE RES 1880
Off-Reservation Trust Land	[Dotted Pattern]	T1880
State American Indian Reservation	[Dotted Pattern]	Tama Res 4125
Alaska Native Regional Corporation	[Cross Pattern]	NANA ANRC 52120
State (or statistically equivalent entity)	[Dashed Line]	NEW YORK 36
County (or statistically equivalent entity)	[Solid Line]	ERIE 029
Minor Civil Division (MCD) <sup>1,2</sup>	[Dotted Line]	Bristol town 07485
Consolidated City	[Dotted Line]	MILFORD 47500
Incorporated Place <sup>3</sup>	[Shaded Area]	Davis 18100
Census Designated Place (CDP) <sup>3</sup>	[Shaded Area]	Incline Village 35100
Unified School District	[Thick Dotted Line]	UNI 03370
Secondary School District	[Thick Solid Line]	SEC 99965
Elementary School District	[Thick Dashed Line]	ELM 02220

DESCRIPTION	SYMBOL	DESCRIPTION	SYMBOL
Interstate	[Thick Solid Line]	Water Body	[Blue Area]
U.S. Highway	[Double Line]	Swamp or Marsh	[Green Area]
State Highway	[Single Line]	Other Road	[Thin Line]
Other Road	[Thin Line]	Other Road	[Thin Line]
4WD Trail, Steamer, Alley, Walkway, or Ferry	[Dashed Line]	Other Road	[Thin Line]
Railroad	[Cross-hatched Line]	Other Road	[Thin Line]
Pipeline or Power Line	[Thin Line]	Other Road	[Thin Line]
Ridge or Fence	[Thin Line]	Other Road	[Thin Line]
Property Line	[Thin Line]	Other Road	[Thin Line]
Nonvisible Boundary or Feature Not Elsewhere Classified	[Thin Line]	Other Road	[Thin Line]

Where state, county, and/or MCD boundaries coincide, the map shows the boundary symbol for only the highest-ranking of these boundaries.

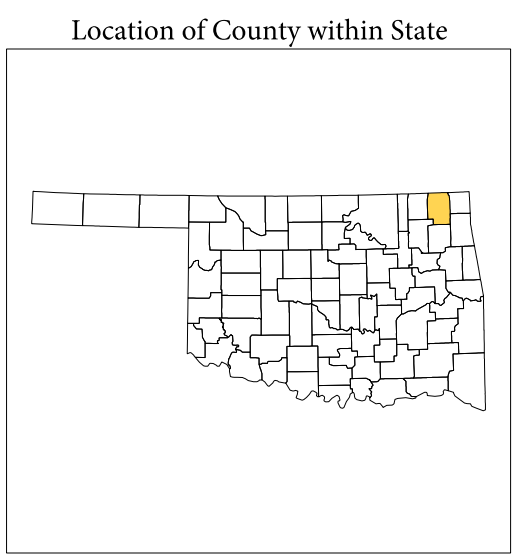
1 A "\*" following an MCD name denotes a false MCD. A "\*" following a place name indicates that a false MCD exists with the same name and FIPS code as the place; the false MCD label is not shown.

2 MCD boundaries are shown in the following states in which MCDs have functioning governments: Connecticut, Maine, Massachusetts, Michigan, Minnesota, New Hampshire, New Jersey, New York, Pennsylvania, Rhode Island, Vermont, and Wisconsin.

3 Place label color correlates to the place fill color.

### SCHOOL DISTRICTS WITHIN COUNTY


TYPE	CODE	NAME
UNI	03370	Cleora Public Schools
UNI	04830	Bluejacket Public Schools
UNI	07380	Chelsea Public Schools
UNI	16380	Artesian Public Schools
UNI	31290	Vinita Public Schools
UNI	32190	Welch Public Schools
UNI	32610	White Oak Public Schools



All legal boundaries and names are as of January 1, 2010. The boundaries shown on this map are for Census Bureau statistical data collection and tabulation purposes only; their depiction and designation for statistical purposes does not constitute a determination of jurisdictional authority or rights of ownership or entitlement.

Geographic Vintage: 2010 Census (reference date: January 1, 2010)  
 Data Source: U.S. Census Bureau's MAINTIGER database (TAB100140)  
 Map Created by Geography Division: November 30, 2010

Projection: Albers Equal Area Conic  
 Datum: NAD 83  
 Spheroid: GRS 80  
 1st Standard Parallel: 34 10 47  
 2nd Standard Parallel: 36 26 11  
 Central Meridian: -98 43 53  
 Latitude of Projection's Origin: 33 36 56  
 False Easting: 0  
 False Northing: 0



PARENT SHEET 1  
 Total Sheets: 1  
 Index Sheets: 0  
 Parent Sheets: 1  
 Inset Sheets: 0

NAME: Craig County (035)  
 ENTITY TYPE: County or statistically equivalent entity  
 ST: Oklahoma (40)

2010 SD MAP (PARENT)  
 201004010001