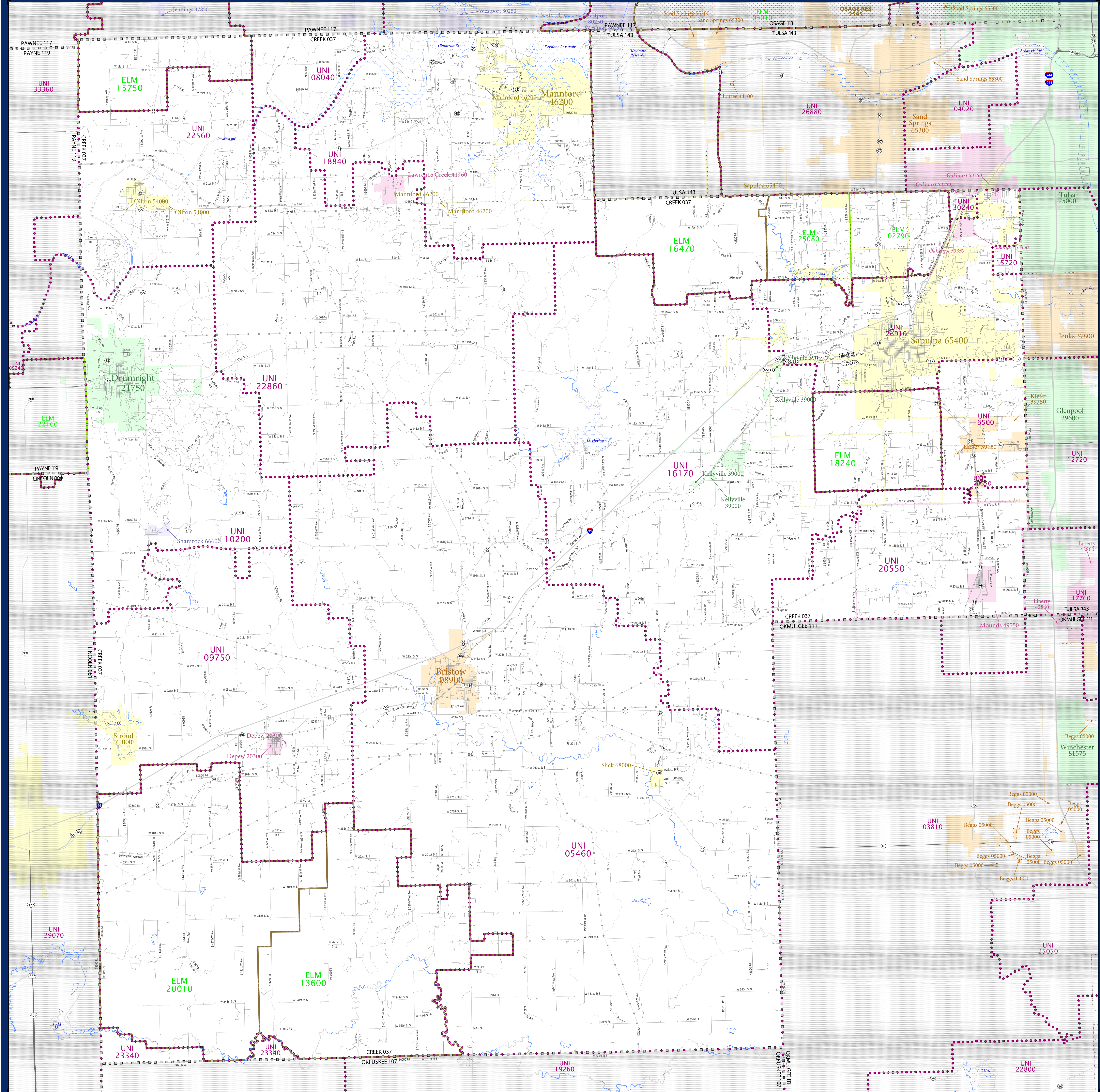


# SCHOOL DISTRICT REFERENCE MAP (2010 CENSUS): Creek County, OK



### LEGEND

SYMBOL DESCRIPTION	SYMBOL	SYMBOL	SYMBOL
Federal American Indian Reservation	[Dotted pattern]	L'ANSE RES 1880	[Dotted pattern]
Off-Reservation Trust Land	[Dotted pattern]	T1880	[Dotted pattern]
State American Indian Reservation	[Dotted pattern]	Tama Res 4125	[Dotted pattern]
Alaska Native Regional Corporation	[Dotted pattern]	NANA ANRC 52120	[Dotted pattern]
State (or statistically equivalent entry)	[Dotted pattern]	NEW YORK 36	[Dotted pattern]
County (or statistically equivalent entry)	[Dotted pattern]	ERIE 029	[Dotted pattern]
Minor Civil Division (MCD) <sup>1,2</sup>	[Dotted pattern]	Bristol town 07485	[Dotted pattern]
Consolidated City	[Dotted pattern]	MILFORD 47500	[Dotted pattern]
Incorporated Place <sup>1,3</sup>	[Dotted pattern]	Davis 18100	[Dotted pattern]
Census Designated Place (CDP) <sup>3</sup>	[Dotted pattern]	Incline Village 35100	[Dotted pattern]
Unified School District	[Dotted pattern]	UNI 03370	[Dotted pattern]
Secondary School District	[Dotted pattern]	SEC 99965	[Dotted pattern]
Elementary School District	[Dotted pattern]	ELM 02220	[Dotted pattern]

DESCRIPTION	SYMBOL	DESCRIPTION	SYMBOL
Interstate	[Thick blue line]	Water Body	[Blue area]
U.S. Highway	[Thin blue line]	Swamp or Marsh	[Green area]
State Highway	[Thin blue line]	Glacier	[Blue area]
Other Road	[Thin blue line]	Military	[Blue area]
Railroad	[Black line with cross-ticks]	National or State Park, Forest, or Recreation Area	[Green area]
Pipeline or Power Line	[Thin black line]	Inset Area	[Grey area]
Ridge or Fence	[Thin black line]	Outside Subject Area	[Grey area]
Property Line	[Thin black line]		
Nonvisible Boundary or Feature Not Elsewhere Classified	[Thin black line]		

Where state, county, and/or MCD boundaries coincide, the map shows the boundary symbol for only the highest-ranking of these boundaries.

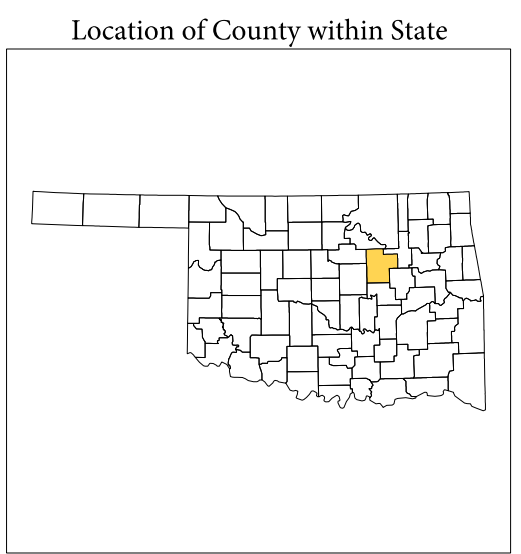
1 A "\*" following an MCD name denotes a false MCD. A "\*" following a place name indicates that a false MCD exists with the same name and FIPS code as the place; the false MCD label is not shown.

2 MCD boundaries are shown in the following states in which MCDs have functioning governments: Connecticut, Maine, Massachusetts, Michigan, Minnesota, New Hampshire, New Jersey, New York, Pennsylvania, Rhode Island, Vermont, and Wisconsin.

3 Place label color correlates to the place fill color.

### SCHOOL DISTRICTS WITHIN COUNTY

TYPE	CODE	NAME
ELM	02750	Allen-Sweden Public School
ELM	13600	Gyrry Public School
ELM	13750	Jennings Public School
ELM	18470	Keystone Public School
ELM	18240	Lone Star Public School
ELM	20010	Millay Public School
ELM	25980	Pretty Water Public School
UNI	05460	Brittow Public Schools
UNI	08050	Cleveland Public Schools
UNI	09750	Depey Public Schools
UNI	10200	Drumright Public Schools
UNI	15720	Jenks Public Schools
UNI	16170	Kellyville Public Schools
UNI	16500	Kiefer Public Schools
UNI	18960	Mannford Public Schools
UNI	20550	Mounds Public Schools
UNI	22560	Oilton Public Schools
UNI	22860	Olive Public Schools
UNI	23340	Paden Public Schools
UNI	26910	Sapulpa Public Schools
UNI	30240	Tulsa Public Schools



All legal boundaries and names are as of January 1, 2010. The boundaries shown on this map are for Census Bureau statistical data collection and tabulation purposes only; their depiction and designation for statistical purposes does not constitute a determination of jurisdictional authority or rights of ownership or entitlement.

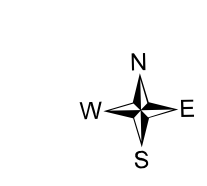
Geographic: Vintage: 2010 Census (reference date: January 1, 2010)  
 Data Source: U.S. Census Bureau's MAINTIGR database (TAB100140)  
 Map Created by Geography Division: November 30, 2010

U.S. DEPARTMENT OF COMMERCE Economics and Statistics Administration U.S. Census Bureau

Projection: Albers Equal Area Conic  
 Datum: NAD 83  
 Spheroid: GRS 80  
 1st Standard Parallel: 34 10 47  
 2nd Standard Parallel: 36 26 11  
 Central Meridian: -98 43 53  
 Latitude of Projection's Origin: 33 36 56  
 False Easting: 0  
 False Northing: 0

The plotted map scale is 1:84000

USCENSUSBUREAU



PARENT SHEET 1  
 Total Sheets: 1  
 Index Sheets: 0  
 Parent Sheets: 1  
 Inset Sheets: 0

NAME: Creek County (037)  
 ENTITY TYPE: County or statistically equivalent entity  
 ST: Oklahoma (40)