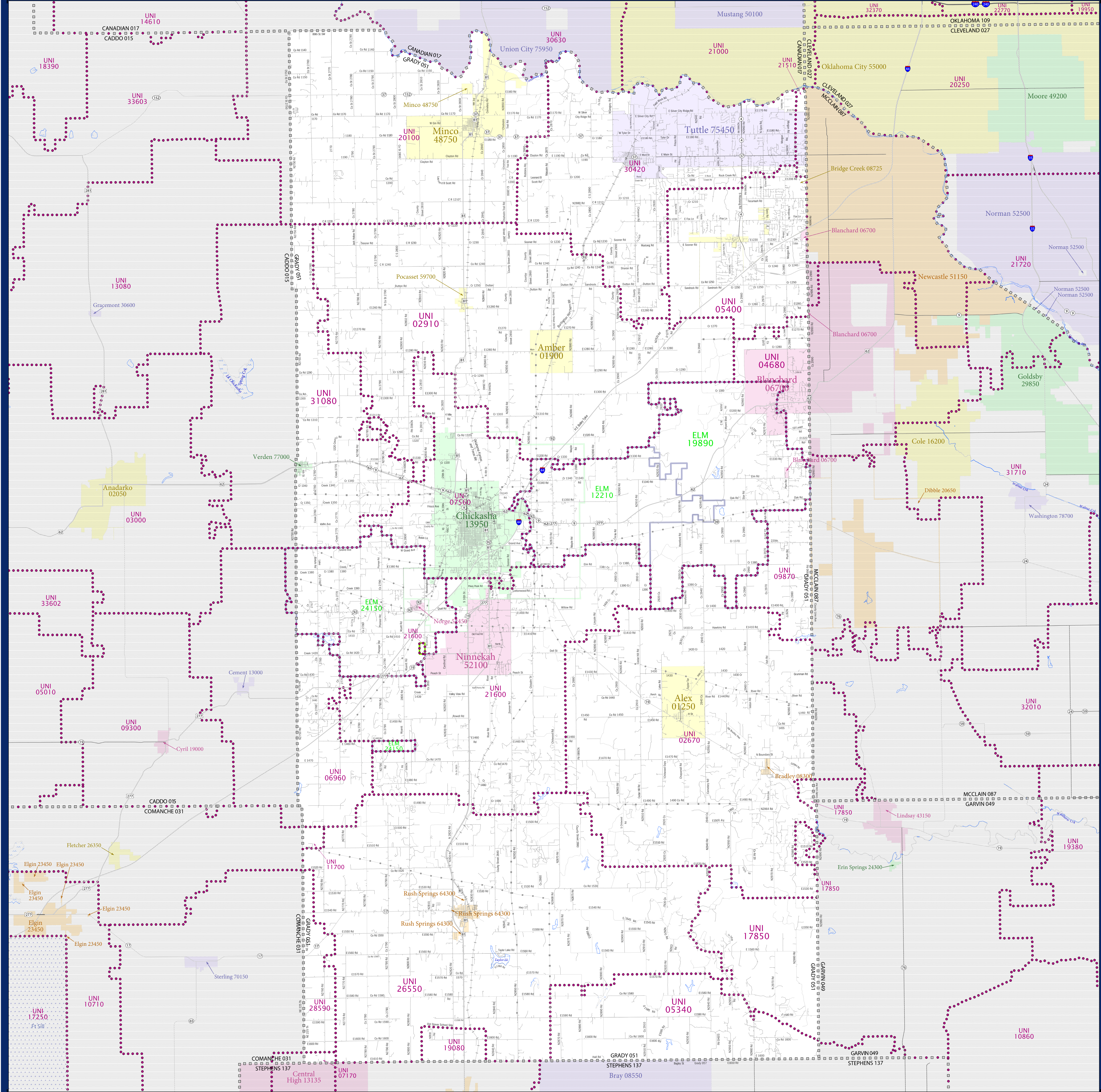


SCHOOL DISTRICT REFERENCE MAP (2010 CENSUS): Grady County, OK



LEGEND

SYMBOL DESCRIPTION	SYMBOL	SYMBOL DESCRIPTION	SYMBOL
Federal American Indian Reservation	[Dotted pattern]	Water Body	[Blue wavy line]
Off-Reservation Trust Land	[Dotted pattern]	Swamp or Marsh	[Blue wavy line]
State American Indian Reservation	[Dotted pattern]	Glacier	[Blue wavy line]
Alaska Native Regional Corporation	[Dotted pattern]	Military	[Blue wavy line]
State (or statistically equivalent entity)	[Dotted pattern]	National or State Park, Forest, or Recreation Area	[Blue wavy line]
County (or statistically equivalent entity)	[Dotted pattern]	Inset Area	[Blue wavy line]
Minor Civil Division (MCD) ^{1,2}	[Dotted pattern]	Outside Subject Area	[Blue wavy line]
Consolidated City	[Dotted pattern]		
Incorporated Place ³	[Dotted pattern]		
Census Designated Place (CDP) ³	[Dotted pattern]		
Unified School District	[Purple dashed line]		
Secondary School District	[Orange dashed line]		
Elementary School District	[Green dashed line]		

Where state, county, and/or MCD boundaries coincide, the map shows the boundary symbol for only the highest-ranking of these boundaries.

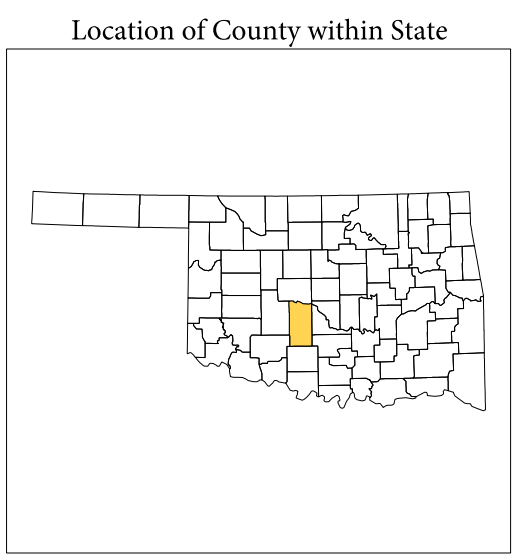
1 A "*" following an MCD name denotes a false MCD. A "*" following a place name indicates that a false MCD exists with the same name and FIPS code as the place; the false MCD label is not shown.

2 MCD boundaries are shown in the following states in which MCDs have functioning governments: Connecticut, Maine, Massachusetts, Michigan, Minnesota, New Hampshire, New Jersey, New York, Pennsylvania, Rhode Island, Vermont, and Wisconsin.

3 Place label color correlates to the place fill color.

SCHOOL DISTRICTS WITHIN COUNTY

TYPE	CODE	NAME
ELM	12210	Friend Public School
ELM	19890	Middleburg Public School
ELM	24150	Pioneer Public School
UNI	02670	Alex Public Schools
UNI	02910	Amber-Pocasset Public Schools
UNI	04680	Blanchard Public Schools
UNI	05340	Bray-Spivey Public Schools
UNI	05400	Bridge Creek Public Schools
UNI	06960	Cement Public Schools
UNI	07170	Central High Public Schools
UNI	07560	Chickasha Public Schools
UNI	09870	Dibble Public Schools
UNI	11700	Fletcher Public Schools
UNI	17850	Lindsay Public Schools
UNI	19080	Madlow Public Schools
UNI	20100	Minco Public Schools
UNI	21510	Newcastle Public Schools
UNI	21600	Ninnekah Public Schools
UNI	26550	Rush Springs Public Schools
UNI	28590	Sterling Public Schools
UNI	30420	Tuttle Public Schools
UNI	31080	Verden Public Schools



All legal boundaries and names are as of January 1, 2010. The boundaries shown on this map are for Census Bureau statistical data collection and tabulation purposes only; their depiction and designation for statistical purposes does not constitute a determination of jurisdictional authority or rights of ownership or entitlement.


Geographic Vintage: 2010 Census (reference date: January 1, 2010)
 Data Source: U.S. Census Bureau's MA7/TIGER database (TAB000140)
 Map Created by Geography Division: November 30, 2010

U.S. DEPARTMENT OF COMMERCE Economics and Statistics Administration U.S. Census Bureau

Projection: Albers Equal Area Conic
 Datum: NAD83
 Spheroid: GRS 80
 1st Standard Parallel: 34 10 47
 2nd Standard Parallel: 36 26 11
 Central Meridian: -98 43 53
 Latitude of Projection's Origin: 33 36 56
 False Easting: 0
 False Northing: 0

The plotted map scale is 1:11849

USCENSUSBUREAU



PARENT SHEET 1
 Total Sheets: 1
 Index Sheets: 0
 Parent Sheets: 1
 Inset Sheets: 0

NAME: Grady County (051)
 ENTITY TYPE: County or statistically equivalent entity
 ST: Oklahoma (40)

2010 SD MAP (PARENT)
 201004051001