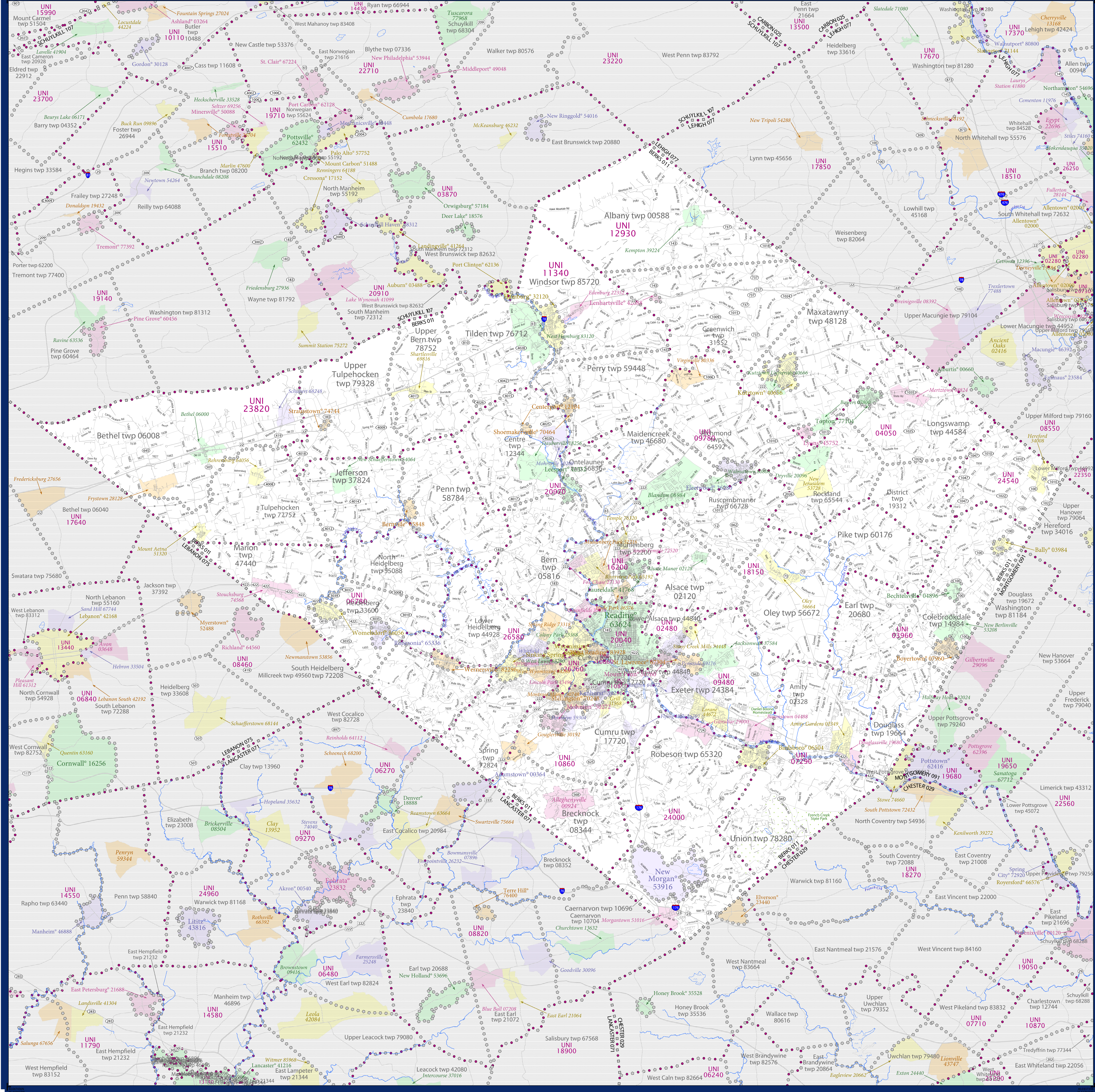


SCHOOL DISTRICT REFERENCE MAP (2010 CENSUS): Berks County, PA

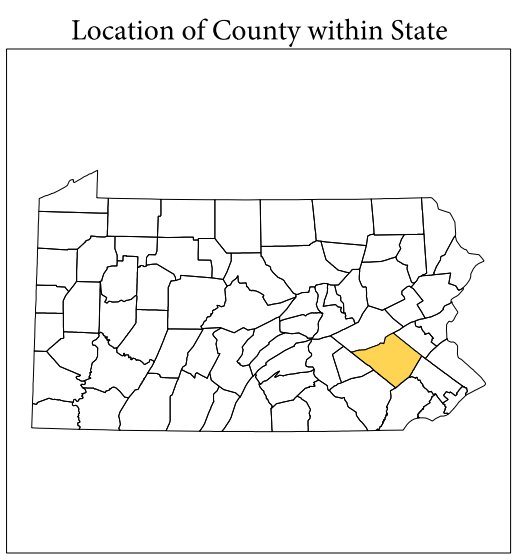


SYMBOL DESCRIPTION		LEGEND	
	Federal American Indian Reservation		L'ANSE RES 1880
	Off-Reservation Trust Land		T1880
	State American Indian Reservation		Tama Res 4125
	Alaska Native Regional Corporation		NANA ANRC 52120
	State (or statistically equivalent entity)		NEW YORK 36
	County (or statistically equivalent entity)		ERIE 029
	Minor Civil Division (MCD)		Bristol town 07485
	Consolidated City		MILFORD 47500
	Incorporated Place 1		Davis 18100
	Census Designated Place (CDP)		Incline Village 35100
	Unified School District		UNI 03370
	Secondary School District		SEC 99965
	Elementary School District		ELM 02220

Where state, county, and/or MCD boundaries coincide, the map shows the boundary symbol for only the highest-ranking of these boundaries.

- A "*" following an MCD name denotes a false MCD. A "*" following a place name indicates that a false MCD exists with the same name and FIPS code as the place; the false MCD label is not shown.
- MCD boundaries are shown in the following states in which MCDs have functioning governments: Connecticut, Maine, Massachusetts, Michigan, Minnesota, New Hampshire, New Jersey, New York, Pennsylvania, Rhode Island, Vermont, and Wisconsin.
- Place label color correlates to the place fill color.

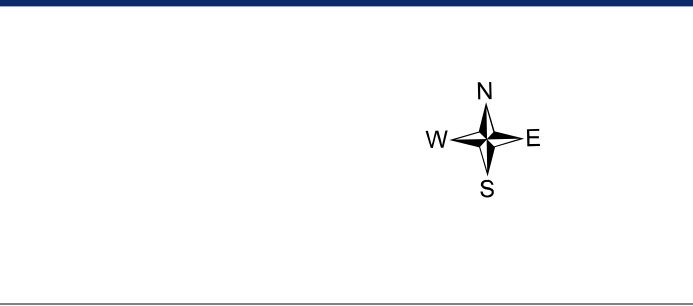

SCHOOL DISTRICTS WITHIN COUNTY
UNI 02400 Ansonia Area School District
UNI 03960 Boyertown Area School District
UNI 04620 Brandywine Heights Area School District
UNI 08780 Conrad Weiser Area School District
UNI 07290 Daniel Boone Area School District
UNI 09480 Exeter Township School District
UNI 09780 Fleetwood Area School District
UNI 11860 Governor Mifflin School District
UNI 11340 Hamberg Area School District
UNI 12930 Kutztown Area School District
UNI 16200 Mahanoy Area School District
UNI 18150 Oley Valley School District
UNI 20060 Reading School District
UNI 29970 Schuylkill Valley School District
UNI 23800 Tulpehocken Area School District
UNI 24000 Twin Valley School District
UNI 24540 Upper Perkiomen School District
UNI 26580 Wilson School District
UNI 26760 Womersley Area School District



All legal boundaries and names are as of January 1, 2010. The boundaries shown on this map are for Census Bureau's statistical data collection and tabulation purposes only; their depiction and designation for statistical purposes does not constitute a determination of jurisdictional authority or rights of ownership or entitlement.

Geographic: Vintage: 2010 Census (reference date: January 1, 2010)
 Data Source: U.S. Census Bureau's MAINTIGR database (TAB100142)
 Map Created by Geography Division: December 10, 2010

Projection: Albers Equal Area Conic
 Datum: NAD 83
 Spheroid: GRS 80
 1st Standard Parallel: 40 11 11
 2nd Standard Parallel: 42 02 00
 Central Meridian: -77 37 15
 Latitude of Projection's Origin: 39 43 14
 False Easting: 0
 False Northing: 0



USCENSUSBUREAU

PARENT SHEET 1
 Total Sheets: 1
 Index Sheets: 0
 Parent Sheets: 1
 Inset Sheets: 0

NAME: Berks County (011)
 ENTITY TYPE: County or statistically equivalent entity
 ST: Pennsylvania (42)