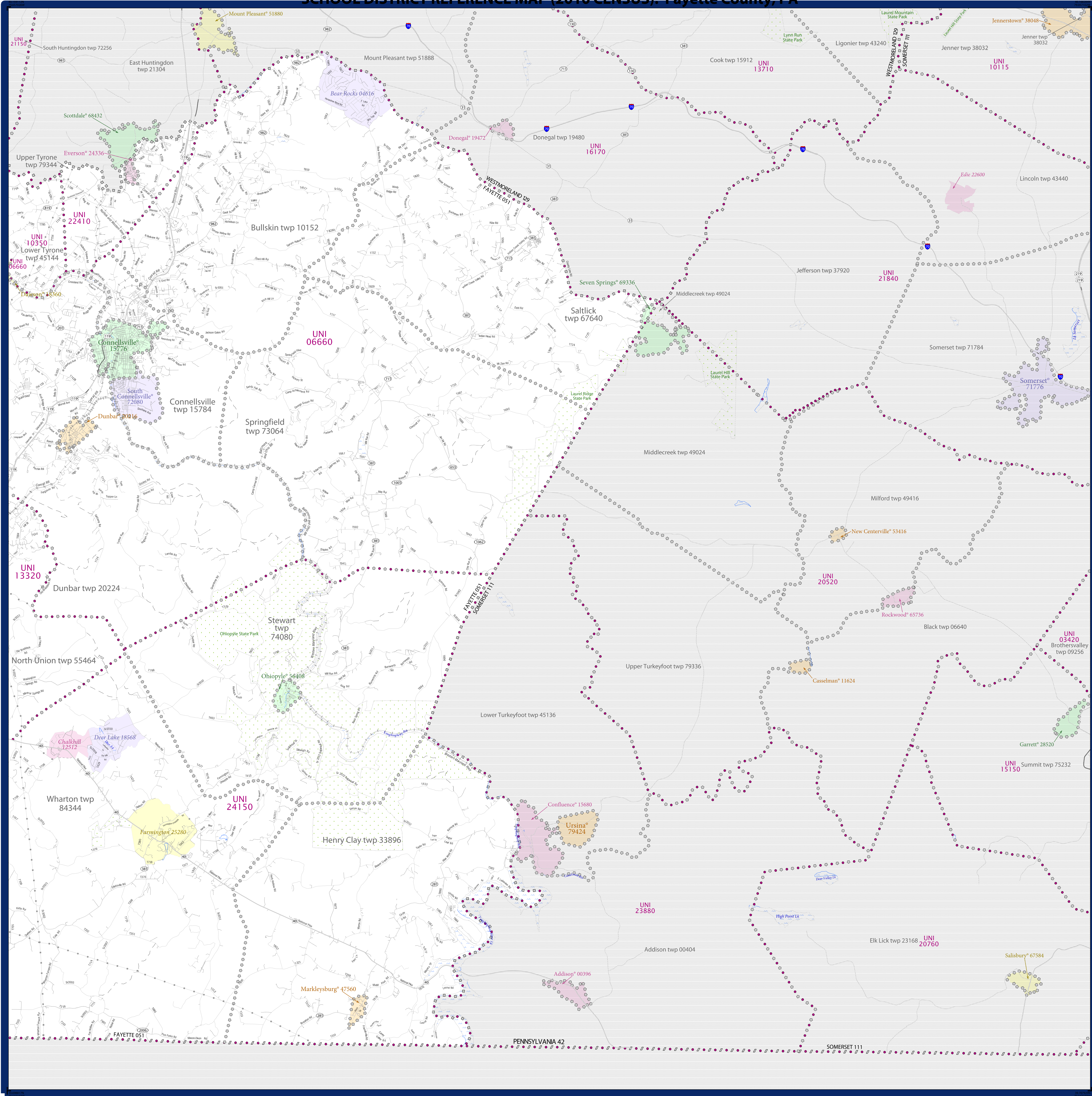


SCHOOL DISTRICT REFERENCE MAP (2010 CENSUS): Fayette County, PA



LEGEND

SYMBOL DESCRIPTION	SYMBOL	SYMBOL	SYMBOL
Federal American Indian Reservation	[Dotted Pattern]	L'ANSE RES 1880	[Dotted Pattern]
Off-Reservation Trust Land	[Dotted Pattern]	T1880	[Dotted Pattern]
State American Indian Reservation	[Dotted Pattern]	Tama Res 4125	[Dotted Pattern]
Alaska Native Regional Corporation	[Dotted Pattern]	NANA ANRC 52120	[Dotted Pattern]
State (or statistically equivalent entity)	[Dotted Pattern]	NEW YORK 36	[Dotted Pattern]
County (or statistically equivalent entity)	[Dotted Pattern]	ERIE 029	[Dotted Pattern]
Minor Civil Division (MCD) ^{1,2}	[Dotted Pattern]	Bristol town 07485	[Dotted Pattern]
Consolidated City	[Dotted Pattern]	MILFORD 47500	[Dotted Pattern]
Incorporated Place ³	[Dotted Pattern]	Davis 18100	[Dotted Pattern]
Census Designated Place (CDP) ³	[Dotted Pattern]	Incline Village 35100	[Dotted Pattern]
Unified School District	[Dotted Pattern]	UNI 03370	[Dotted Pattern]
Secondary School District	[Dotted Pattern]	SEC 99965	[Dotted Pattern]
Elementary School District	[Dotted Pattern]	ELM 02220	[Dotted Pattern]

DESCRIPTION	SYMBOL	DESCRIPTION	SYMBOL
Interstate	[Thick Solid Line]	Water Body	[Blue Area]
U.S. Highway	[Thin Solid Line]	Swamp or Marsh	[Green Area]
State Highway	[Thin Solid Line]	Glacier	[Blue Area]
Other Road	[Thin Solid Line]	Military	[Blue Area]
RD/Trail, Stamen, Alley, Walkway, or Ferry	[Thin Solid Line]	National or State Park, Forest, or Reservation Area	[Green Area]
Railroad	[Thin Solid Line]	Inset Area	[Grey Area]
Pipeline or Power Line	[Thin Solid Line]	Outside Subject Area	[Grey Area]
Ridge or Fence	[Thin Solid Line]		
Property Line	[Thin Solid Line]		
Nonvisible Boundary or Feature Not Elsewhere Classified	[Thin Solid Line]		

Where state, county, and/or MCD boundaries coincide, the map shows the boundary symbol for only the highest-ranking of these boundaries.

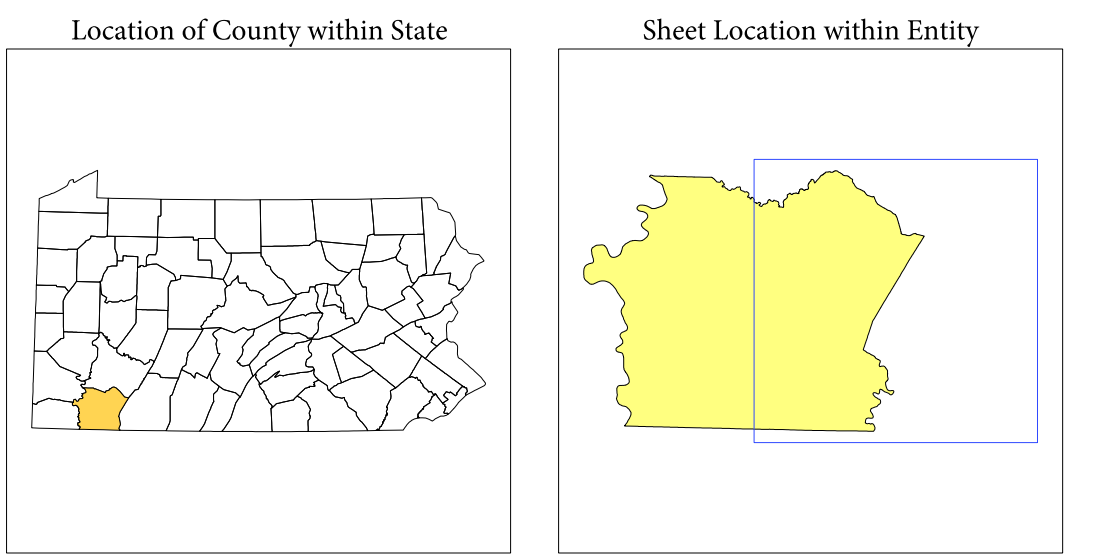
1 A "*" following an MCD name denotes a false MCD. A "*" following a place name indicates that a false MCD exists with the same name and FIPS code as the place; the false MCD label is not shown.

2 MCD boundaries are shown in the following states in which MCDs have functioning governments: Connecticut, Maine, Massachusetts, Michigan, Minnesota, New Hampshire, New Jersey, New York, Pennsylvania, Rhode Island, Vermont, and Wisconsin.

3 Place label color correlates to the place fill color.

SCHOOL DISTRICTS WITHIN COUNTY


TYPE	CODE	NAME
UNI	06660	Connellsville Area School District
UNI	10350	Frazier School District
UNI	13320	Laurel Highlands School District
UNI	24150	Southmoreland School District
UNI	24150	Uniontown Area School District



All legal boundaries and names are as of January 1, 2010. The boundaries shown on this map are for Census Bureau statistical data collection and tabulation purposes only; their depiction and designation for statistical purposes does not constitute a determination of jurisdictional authority or rights of ownership or entitlement.

Geographic: Vintage: 2010 Census (reference date: January 1, 2010)
 Data Source: U.S. Census Bureau's MAINTIGR database (TAB00142)
 Map Created by Geography Division: December 20, 2010

U.S. DEPARTMENT OF COMMERCE Economics and Statistics Administration U.S. Census Bureau



Key to Sheets

1	2
---	---

PARENT SHEET 2
 Total Sheets: 3
 Index Sheets: 1
 Parent Sheets: 2
 Inset Sheets: 0

NAME: Fayette County (051)
 ENTITY TYPE: County or statistically equivalent entity
 ST: Pennsylvania (42)

2010 SD MAP (PARENT)
 2014051002