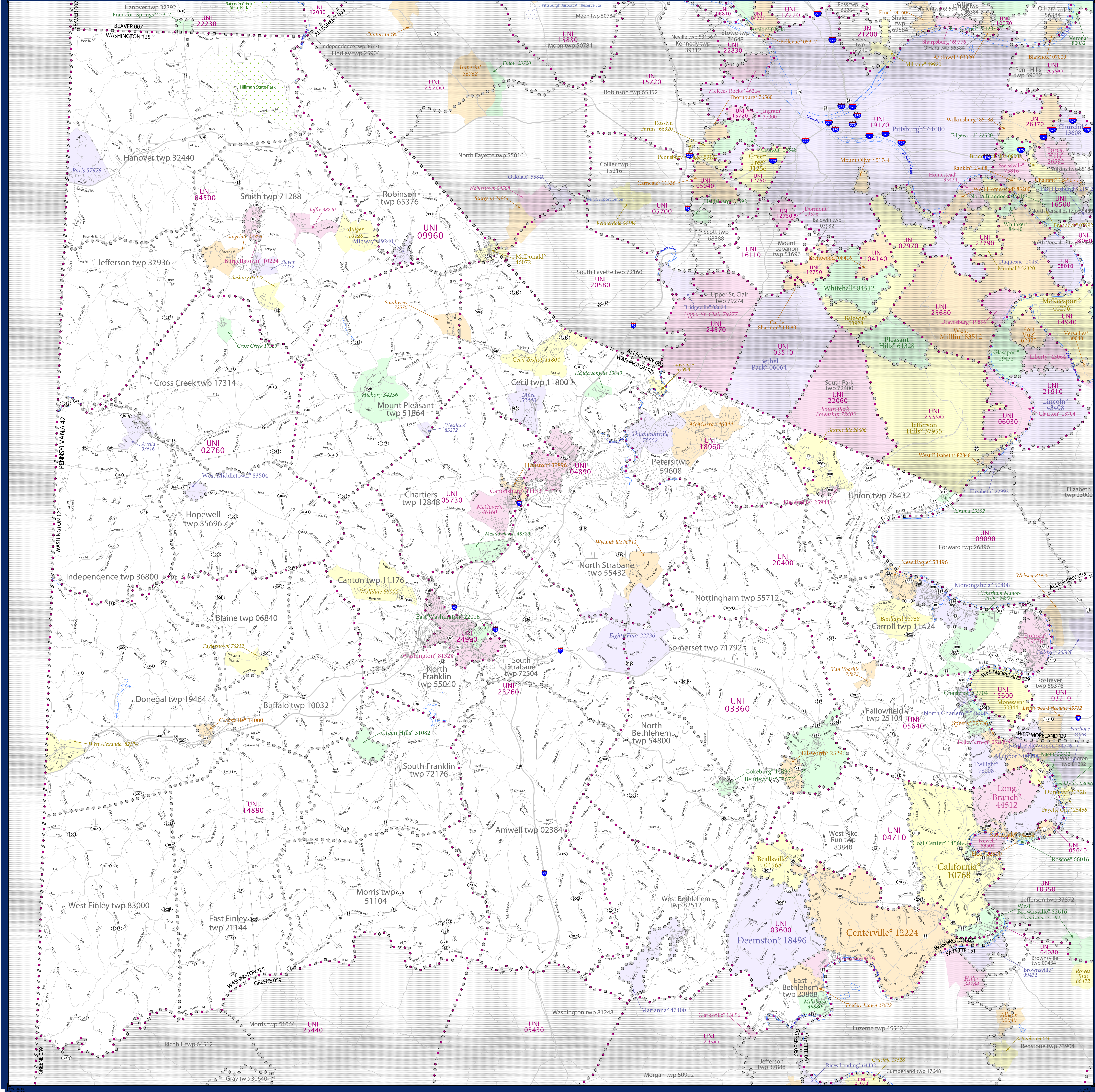


SCHOOL DISTRICT REFERENCE MAP (2010 CENSUS): Washington County, PA



LEGEND

SYMBOL DESCRIPTION	SYMBOL	SYMBOL DESCRIPTION	SYMBOL
Federal American Indian Reservation	[Pattern]	Water Body	[Symbol]
Off-Reservation Trust Land	[Pattern]	Swamp or Marsh	[Symbol]
State American Indian Reservation	[Pattern]	Glacier	[Symbol]
Alaska Native Regional Corporation	[Pattern]	Other Road	[Symbol]
State (or statistically equivalent entity)	[Pattern]	4WD Trail, Steep, Alley, Walkway, or Ferry	[Symbol]
County (or statistically equivalent entity)	[Pattern]	Railroad	[Symbol]
Minor Civil Division (MCD) ^{1,2}	[Pattern]	Pipeline or Power Line	[Symbol]
Consolidated City	[Pattern]	Ridge or Fence	[Symbol]
Incorporated Place ^{1,3}	[Pattern]	Property Line	[Symbol]
Census Designated Place (CDP) ¹	[Pattern]	Nonvisible Boundary or Feature Not Elsewhere Classified	[Symbol]
Unified School District	[Color]		
Secondary School District	[Color]		
Elementary School District	[Color]		

Where state, county, and/or MCD boundaries coincide, the map shows the boundary symbol for only the highest-ranking of these boundaries.

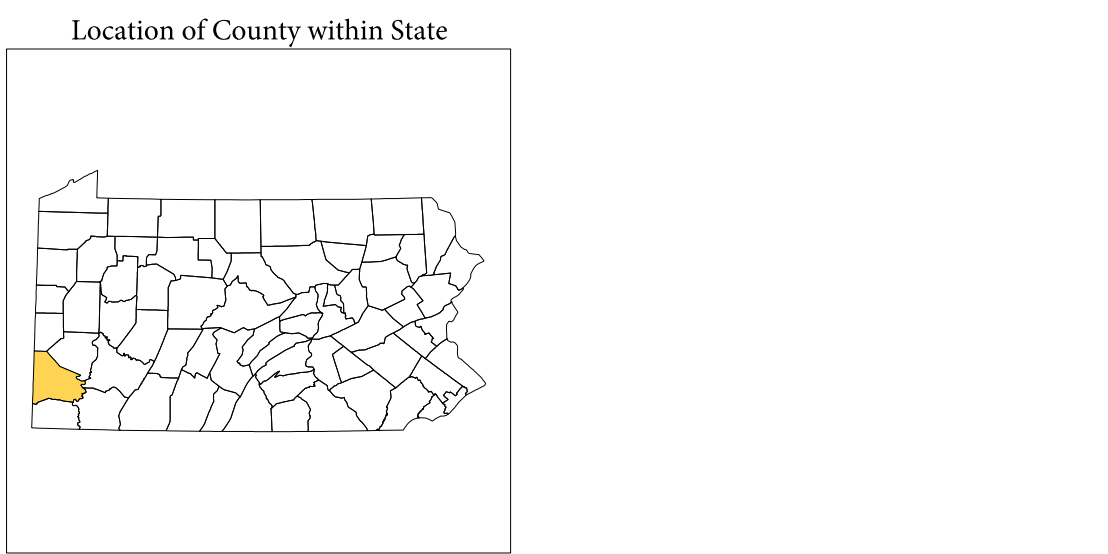
1 A "*" following an MCD name denotes a false MCD. A "*" following a place name indicates that a false MCD exists with the same name and FIPS code as the place; the false MCD label is not shown.

2 MCD boundaries are shown in the following states in which MCDs have functioning governments: Connecticut, Maine, Massachusetts, Michigan, Minnesota, New Hampshire, New Jersey, New York, Pennsylvania, Rhode Island, Vermont, and Wisconsin.

3 Place label color correlates to the place fill color.

SCHOOL DISTRICTS WITHIN COUNTY


TYPE	CODE	NAME
UNI	01360	Avella Area School District
UNI	01360	Berwyn School District
UNI	01360	Bethlehem Center School District
UNI	04800	Brownsville Area School District
UNI	04500	Burgessville Area School District
UNI	04710	Calloway Area School District
UNI	04800	Canon-McMillan School District
UNI	05640	Chartiers School District
UNI	05730	Charter-Houston School District
UNI	09960	Fort Cherry School District
UNI	14880	McGuffey School District
UNI	18900	Peters Township School District
UNI	20400	Regisville School District
UNI	23700	Trinity Area School District
UNI	24900	Washington School District



All legal boundaries and names are as of January 1, 2010. The boundaries shown on this map are for Census Bureau statistical data collection and tabulation purposes only; their depiction and designation for statistical purposes does not constitute a determination of jurisdictional authority or rights of ownership or entitlement.

Geographic Vintage: 2010 Census (reference date: January 1, 2010)
 Data Source: U.S. Census Bureau's MAINTIGR database (TAB100142)
 Map Created by Geography Division: December 11, 2010

U.S. DEPARTMENT OF COMMERCE Economics and Statistics Administration U.S. Census Bureau



PARENT SHEET 1
 Total Sheets: 1
 Index Sheets: 0
 Parent Sheets: 1
 Inset Sheets: 0

NAME: Washington County (125)
 ENTITY TYPE: County or statistically equivalent entity
 ST: Pennsylvania (42)

2010 SD MAP (PARENT)
 20141125001