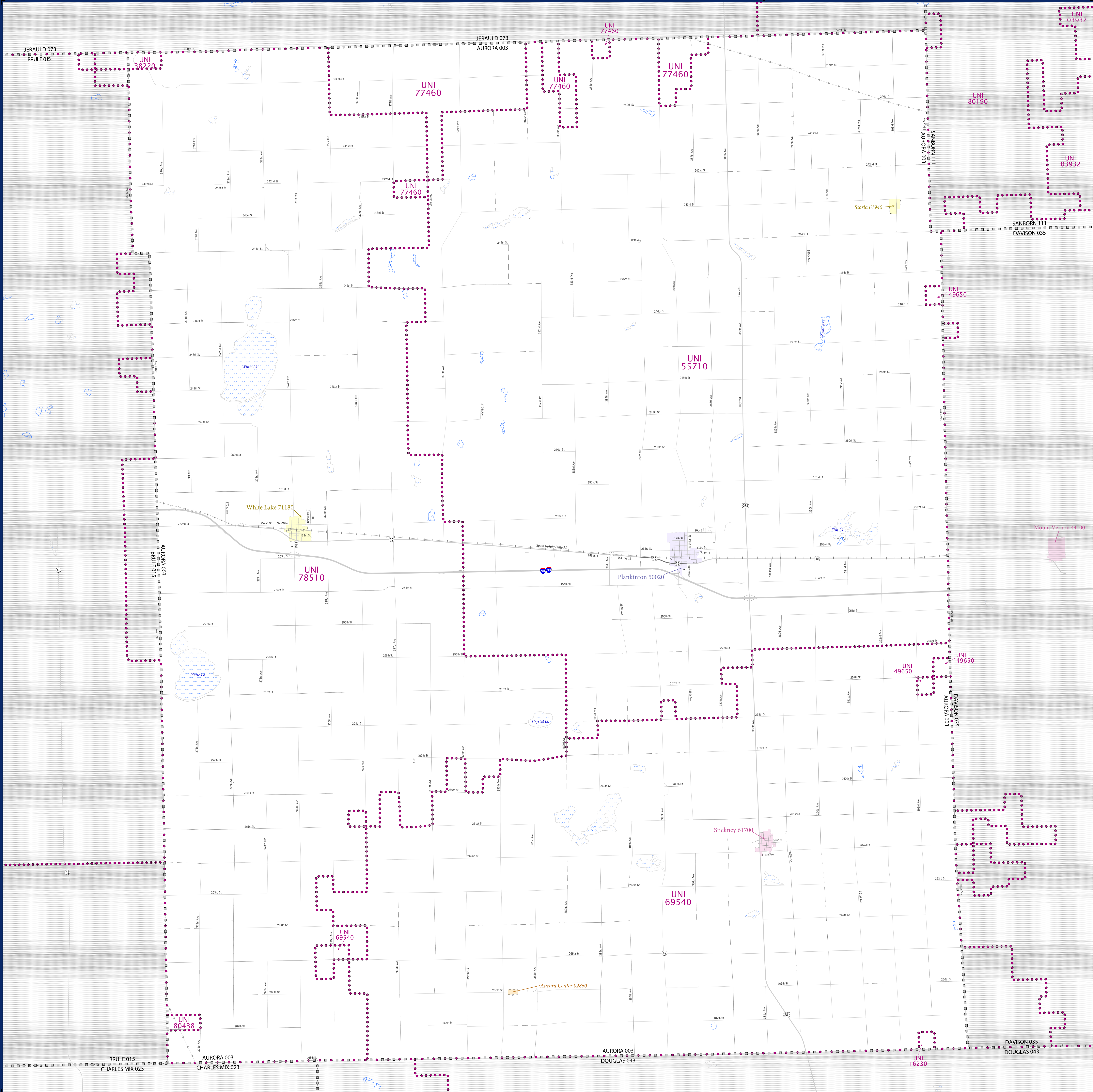
































## SCHOOL DISTRICT REFERENCE MAP (2010 CENSUS): Aurora County, SD



LEGEND		
<u>SYMBOL DESCRIPTION</u>	<u>SYMBOL</u>	<u>LABEL STYLE</u>
Federal American Indian Reservation		<b>A'ANNE RES 1880</b>
Off-Reservation Trust Land		<b>T1880</b>
State American Indian Reservation		<b>Tama Res 4125</b>
Alaska Native Regional Corporation		<b>NANA ANRC 52120</b>
State (or statistically equivalent entity)		<b>NEW YORK 36</b>
County (or statistically equivalent entity)		<b>ERIE 029</b>
Minor Civil Division (MCD) <sup>1,2</sup>		<b>Bristol town 07485</b>
Consolidated City		<b>MILFORD 47500</b>
Incorporated Place <sup>1,3</sup>		<b>Davis 18100</b>
Census Designated Place (CDP) <sup>3</sup>		<i>Incline Village 35100</i>
Unified School District		<b>UNI 03370</b>
Secondary School District		<b>SEC 99965</b>
Elementary School District		<b>ELM 02220</b>

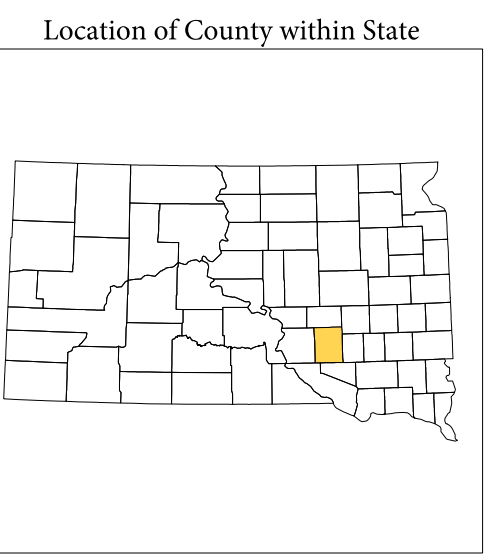
  

<u>DESCRIPTION</u>	<u>SYMBOL</u>	<u>DESCRIPTION</u>	<u>SYMBOL</u>
Interstate		Water Body	
U.S. Highway		Swamp or Marsh	
State Highway		Glacier	
Other Road		Military	
4WD Trail, Stateway, Alley, Waterway, or ferry		National or State Park, Forest, or Recreation Area	
Railroad		Inset Area	
Pipeline or Power Line			
Ridge or Fence			
Property Line		Outside Subject Area	
Unnavigable Boundary or Feature-Not Elsewhere Classified			

Where state, county, and/or MCD boundaries coincide, the map shows the boundary symbol for only the highest-ranking of these boundaries.

- 1 A "\*" following an MCD name denotes a false MCD. A "\*" following a place name indicates that a false MCD exists with the same name and FIPS code as the place; the false MCD label is not shown.
- 2 MCD boundaries are shown in the following states in which MCDs have functioning governments: Connecticut, Maine, Massachusetts, Michigan, Minnesota, New Hampshire, New Jersey, New York, Pennsylvania, Rhode Island, Vermont, and Wisconsin.
- 3 Place label color correlates to the place fill color.

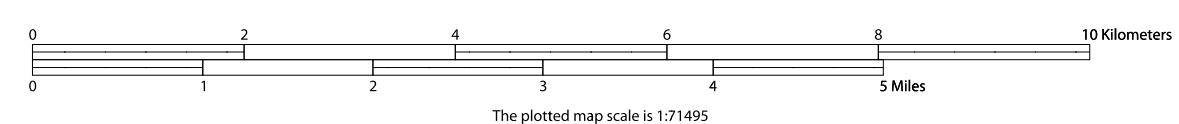
SCHOOL DISTRICTS WITHIN COUNTY		
PE	CODE	NAME
	16230	Corsica School District 21-2
	38220	Kimbball School District 07-2
	49650	Mount Vernon School District 17-3
	55710	Plankinton School District 01-1
	69540	Stickney School District 01-2
	77460	Wessington Springs School District 36-2
	78510	White Lake School District 01-3
	80438	Platte-Geddes School District 11-5



All legal boundaries and names as of January 1, 2010. The boundaries shown on this map are for Census Bureau statistical data collection and tabulation purposes only; their depiction and designation for statistical purposes does not constitute a determination of jurisdictional authority or rights of ownership or entitlement.

Geographic Vintage: 2010 Census (reference date: January 1, 2010)  
Data Source: U.S. Census Bureau's MAF/TIGER database (TAB10ST046)  
Map Created by Geography Division: November 30, 2010

Projection: Albers Equal Area Conic  
Datum: NAD 83  
Spheroid: GRS 80  
1st Standard Parallel: 43° 02' 00"  
2nd Standard Parallel: 45° 21' 30"  
Central Meridian: -100° 14' 55"  
Latitude of Projection's Origin: 42° 28' 46"  
False Easting: 0  
False Northing: 0



PARENT SHEET 1

Total Sheets: 1  
- Index Sheets: 0  
- Parent Sheets: 1  
- Inset Sheets: 0

NAME: Aurora County (003)  
ENTITY TYPE: County or statistically equivalent entity  
ST: South Dakota (46)