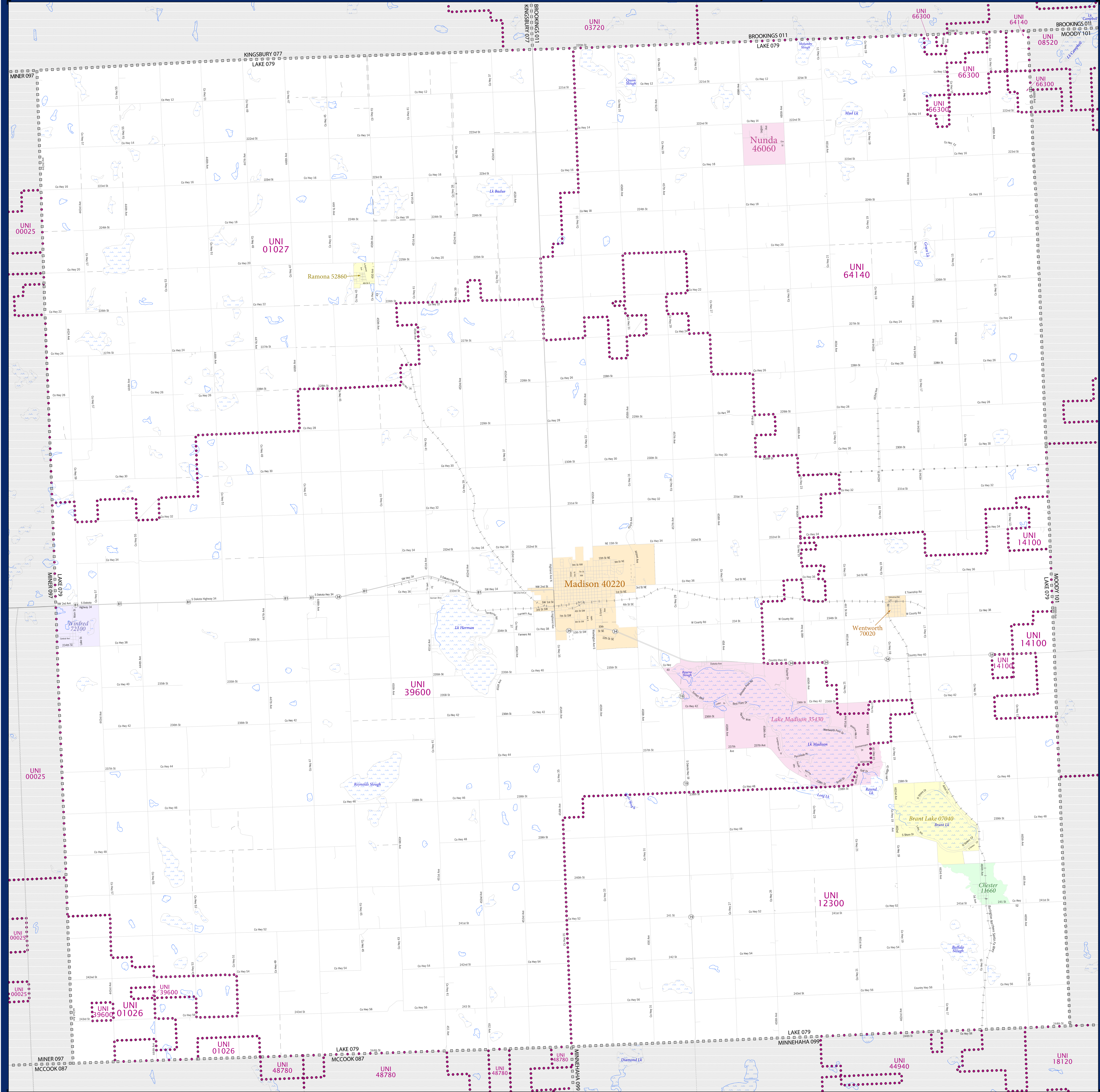


SCHOOL DISTRICT REFERENCE MAP (2010 CENSUS): Lake County, SD



LEGEND

SYMBOL DESCRIPTION	SYMBOL	LABEL STYLE
Federal American Indian Reservation	[Dotted Pattern]	L'ANSE RES 1880
Off-Reservation Trust Land	[Dotted Pattern]	T1880
State American Indian Reservation	[Dotted Pattern]	Tama Res 4125
Alaska Native Regional Corporation	[Dotted Pattern]	NANA ANRC 52120
State (or statistically equivalent entity)	[Solid Line]	NEW YORK 36
County (or statistically equivalent entity)	[Dashed Line]	ERIE 029
Minor Civil Division (MCD) 1,2	[Dashed Line]	Bristol town 07485
Consolidated City	[Solid Line]	MILFORD 47500
Incorporated Place 1,3	[Solid Line]	Davis 18100
Census Designated Place (CDP) 1	[Solid Line]	Incline Village 35100
Unified School District	[Purple Dotted Line]	UNI 03370
Secondary School District	[Orange Dotted Line]	SEC 99965
Elementary School District	[Green Dotted Line]	ELM 02220

DESCRIPTION	SYMBOL	DESCRIPTION	SYMBOL
Interstate	[Thick Solid Line]	Water Body	[Blue Area]
U.S. Highway	[Thin Solid Line]	Swamp or Marsh	[Green Area]
State Highway	[Thin Solid Line]	Glacier	[Blue Area]
Other Road	[Thin Solid Line]	Military	[Blue Area]
Road	[Thin Solid Line]	National or State Park, Park, or Recreation Area	[Green Area]
Pipeline or Power Line	[Thin Solid Line]	Inset Area	[Small Box]
Ridge or Fence	[Thin Solid Line]	Outside Subject Area	[Hatched Area]
Property Line	[Thin Dotted Line]		
Nonvisible Boundary or Feature Not Elsewhere Classified	[Thin Dotted Line]		

Where state, county, and/or MCD boundaries coincide, the map shows the boundary symbol for only the highest-ranking of these boundaries.

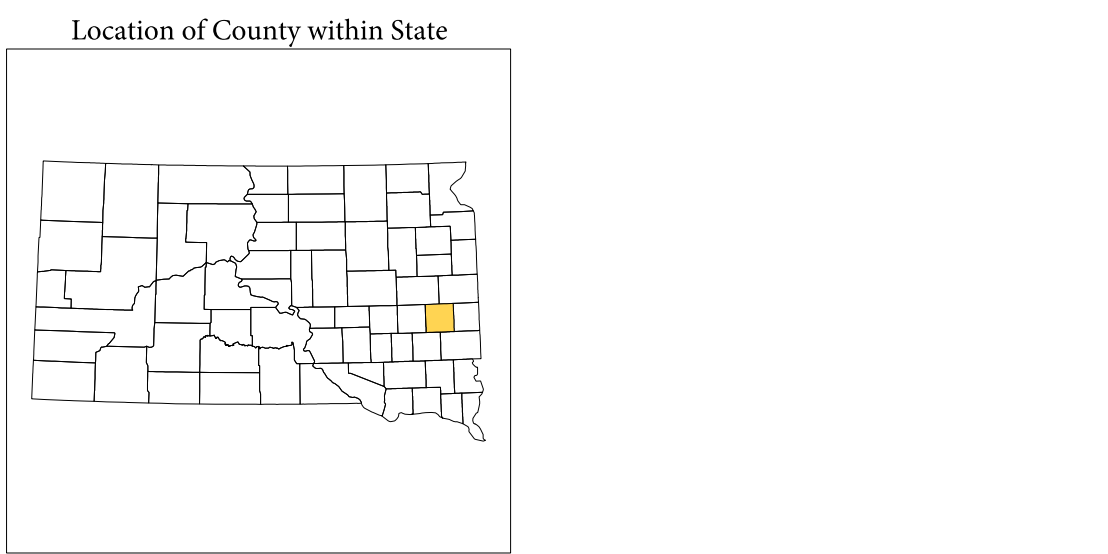
1 A " " following an MCD name denotes a false MCD. A " " following a place name indicates that a false MCD exists with the same name and FIPS code as the place; the false MCD label is not shown.

2 MCD boundaries are shown in the following states in which MCDs have functioning governments: Connecticut, Maine, Massachusetts, Michigan, Minnesota, New Hampshire, New Jersey, New York, Pennsylvania, Rhode Island, Vermont, and Wisconsin.

3 Place label color correlates to the place fill color.

SCHOOL DISTRICTS WITHIN COUNTY

TYPE	CODE	NAME
UNI	01020	Academy Central School District 43-7
UNI	01027	Odham-Ramona School District 39-5
UNI	12200	Chester School District 39-1
UNI	14100	Colman-Egan School District 39-5
UNI	39600	Madison Central School District 39-2
UNI	64100	Rutland School District 39-4
UNI	66300	Sioux Valley School District 39-5

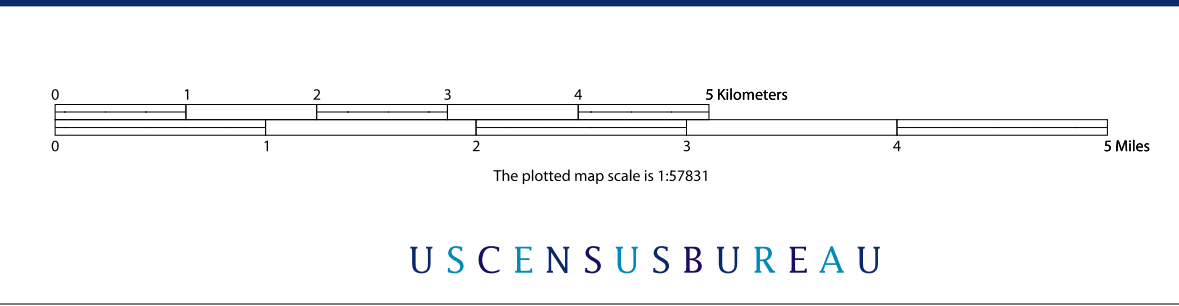


All legal boundaries and names are as of January 1, 2010. The boundaries shown on this map are for Census Bureau statistical data collection and tabulation purposes only; their depiction and designation for statistical purposes does not constitute a determination of jurisdictional authority or rights of ownership or entitlement.

Geographic: Vintage: 2010 Census (reference date: January 1, 2010)
 Data Source: U.S. Census Bureau's MAF/TIGER database (TAB100146)
 Map Created by Geography Division: November 28, 2010

U.S. DEPARTMENT OF COMMERCE Economics and Statistics Administration U.S. Census Bureau

Projection: Albers Equal Area Conic
 Datum: NAD83
 Spheroid: GRS 80
 1st Standard Parallel: 43 03 20
 2nd Standard Parallel: 45 21 35
 Central Meridian: -100 14 55
 Latitude of Projection's Origin: 42 28 46
 False Easting: 0
 False Northing: 0



PARENT SHEET 1

Total Sheets: 1
 Index Sheets: 0
 Parent Sheets: 1
 Inset Sheets: 0

NAME: Lake County (079)
 ENTITY TYPE: County or statistically equivalent entity
 ST: South Dakota (46)

2010 SD MAP PARENT 2010040001