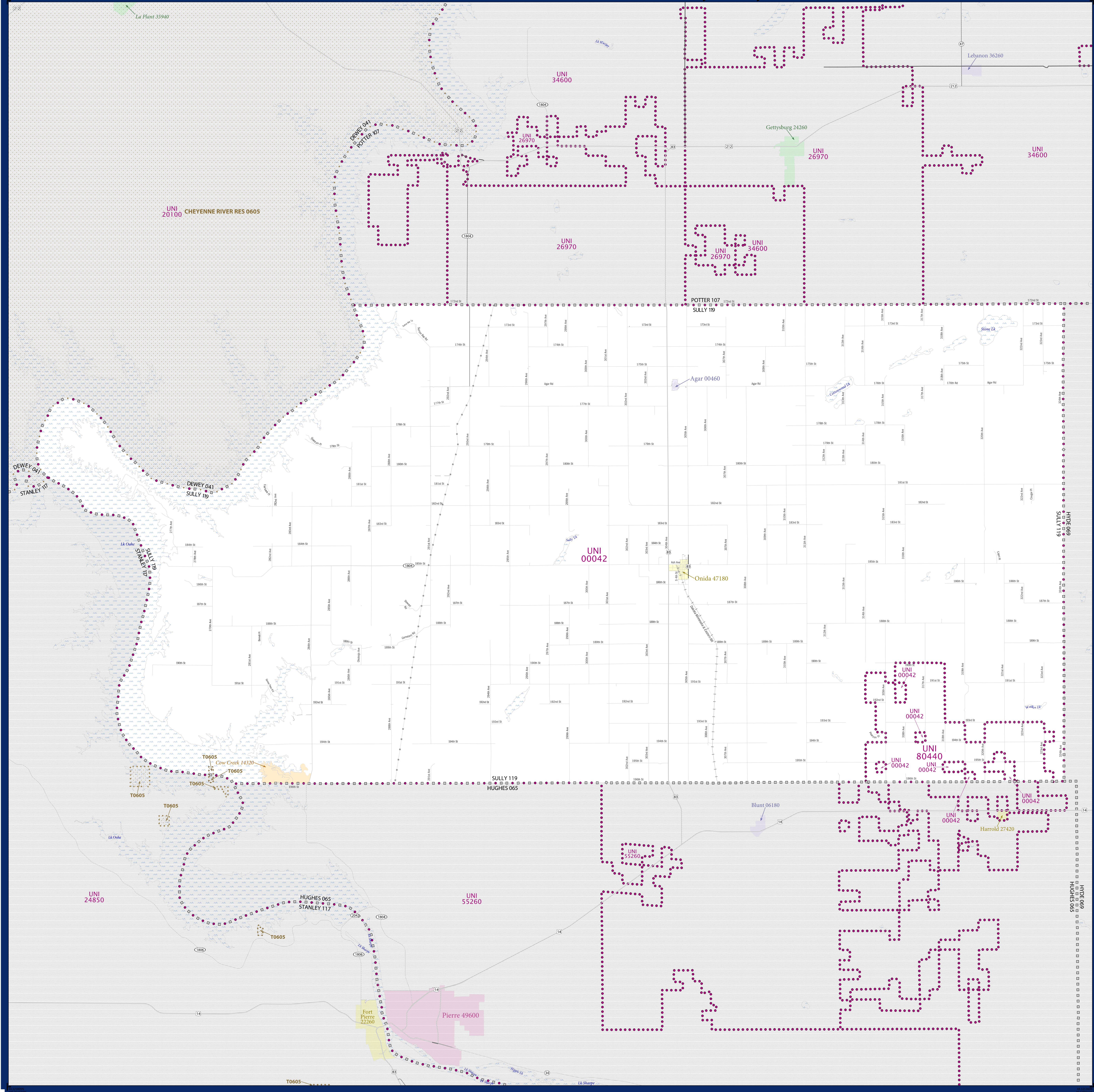


SCHOOL DISTRICT REFERENCE MAP (2010 CENSUS): Sully County, SD



LEGEND

SYMBOL DESCRIPTION	SYMBOL	LABEL STYLE
Federal American Indian Reservation	[Dotted Pattern]	L'ANSE RES 1880
Off-Reservation Trust Land	[Dotted Pattern]	T1880
State American Indian Reservation	[Dotted Pattern]	Tama Res 4125
Alaska Native Regional Corporation	[Dotted Pattern]	NANA ANRC 52120
State (or statistically equivalent entity)	[Dotted Pattern]	NEW YORK 36
County (or statistically equivalent entity)	[Dotted Pattern]	ERIE 029
Minor Civil Division (MCD) ^{1,2}	[Dotted Pattern]	Bristol town 07485
Consolidated City	[Dotted Pattern]	MILFORD 47500
Incorporated Place ^{1,3}	[Dotted Pattern]	Davis 18100
Census Designated Place (CDP) ³	[Dotted Pattern]	Incline Village 35100
Unified School District	[Dotted Pattern]	UNI 03370
Secondary School District	[Dotted Pattern]	SEC 99965
Elementary School District	[Dotted Pattern]	ELM 02220

DESCRIPTION	SYMBOL	DESCRIPTION	SYMBOL
Interstate	[Thick Solid Line]	Water Body	[Blue Fill]
U.S. Highway	[Thin Solid Line]	Swamp or Marsh	[Blue Hatched]
State Highway	[Thin Solid Line]	Glacier	[Blue Hatched]
Other Road	[Thin Solid Line]	Military	[Blue Hatched]
Railroad	[Thin Solid Line]	National or State Park, Forest, or Recreation Area	[Blue Hatched]
Pipeline or Power Line	[Thin Solid Line]	Inset Area	[Blue Hatched]
Ridge or Fence	[Thin Solid Line]	Outside Subject Area	[Blue Hatched]
Property Line	[Thin Solid Line]		
Nonvisible Boundary or Feature Not Elsewhere Classified	[Thin Solid Line]		

Where state, county, and/or MCD boundaries coincide, the map shows the boundary symbol for only the highest-ranking of these boundaries.

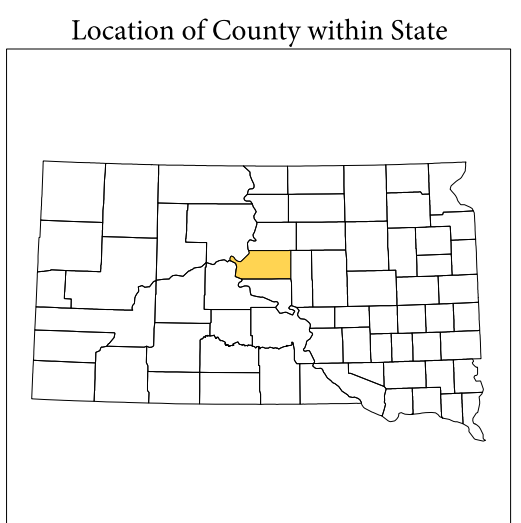
- 1 A "*" following an MCD name denotes a false MCD. A "*" following a place name indicates that a false MCD exists with the same name and FIPS code as the place; the false MCD label is not shown.
- 2 MCD boundaries are shown in the following states in which MCDs have functioning governments: Connecticut, Maine, Massachusetts, Michigan, Minnesota, New Hampshire, New Jersey, New York, Pennsylvania, Rhode Island, Vermont, and Wisconsin.
- 3 Place label color correlates to the place fill color.

OFF-RESERVATION TRUST LAND NAMES

T0605 Cheyenne River

SCHOOL DISTRICTS WITHIN COUNTY

TYPE	CODE	NAME
UNI	00042	Agar-Blunt-Onida School District 58-3
UNI	80440	Highmore-Harrold School District 34-2

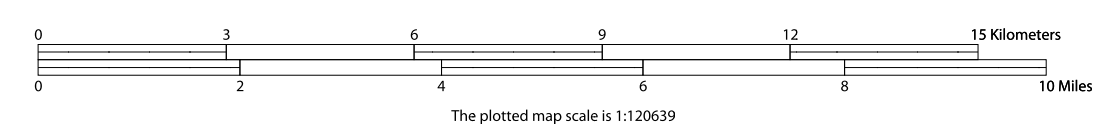


All legal boundaries and names are as of January 1, 2010. The boundaries shown on this map are for Census Bureau's statistical data collection and tabulation purposes only; their depiction and designation for statistical purposes does not constitute a determination of jurisdictional authority or rights of ownership or entitlement.

Geographic Vintage: 2010 Census (reference date: January 1, 2010)
Data Source: U.S. Census Bureau's MA7/TIGER database (TAB100146)
Map Created by Geography Division: November 28, 2010

U.S. DEPARTMENT OF COMMERCE Economics and Statistics Administration U.S. Census Bureau

Projection: Albers Equal Area Conic
Datum: NAD 83
Spheroid: GRS 80
1st Standard Parallel: 43 03 20
2nd Standard Parallel: 45 21 35
Central Meridian: -100 14 55
Latitude of Projection's Origin: 42 28 46
False Easting: 0
False Northing: 0



USCENSUSBUREAU

PARENT SHEET 1
Total Sheets: 1
Index Sheets: 0
Parent Sheets: 1
Inset Sheets: 0

NAME: Sully County (119)
ENTITY TYPE: County or statistically equivalent entity
ST: South Dakota (46)