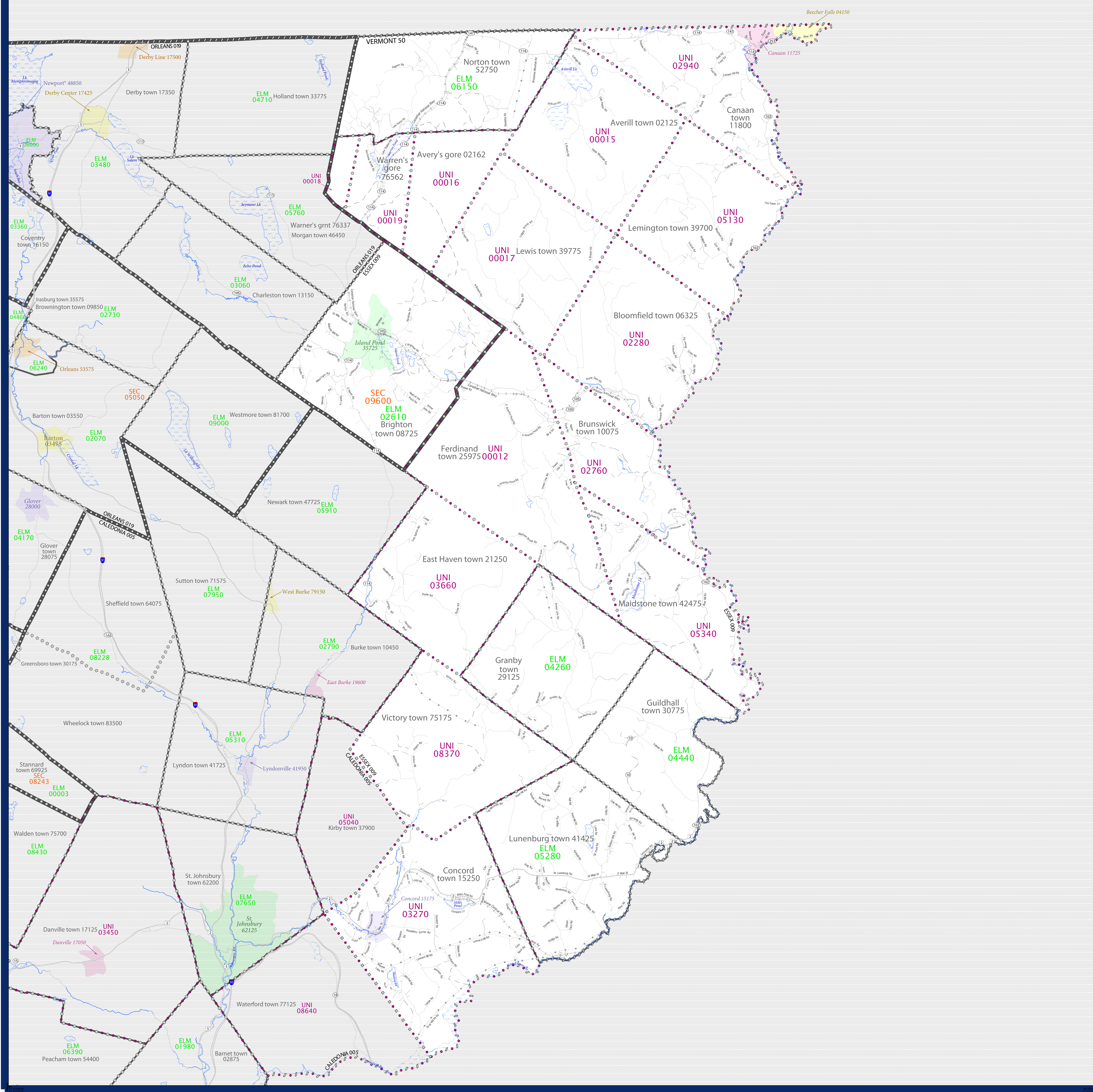


SCHOOL DISTRICT REFERENCE MAP (2010 CENSUS): Essex County, VT



LEGEND

SYMBOL DESCRIPTION	SYMBOL	LABEL STYLE
Federal American Indian Reservation	[Symbol]	L'ANSE RES 1880
Off-Reservation Trust Land	[Symbol]	T1880
State American Indian Reservation	[Symbol]	Tama Res 4125
Alaska Native Regional Corporation	[Symbol]	NANA ANRC 52120
State (or statistically equivalent entity)	[Symbol]	NEW YORK 36
County (or statistically equivalent entity)	[Symbol]	ERIE 029
Minor Civil Division (MCD) ^{1,2}	[Symbol]	Bristol town 07485
Consolidated City	[Symbol]	MILFORD 47500
Incorporated Place ^{1,3}	[Symbol]	Davis 18100
Census Designated Place (CDP) ³	[Symbol]	Incline Village 35100
Unified School District	[Symbol]	UNI 03370
Secondary School District	[Symbol]	SEC 99965
Elementary School District	[Symbol]	ELM 02220

DESCRIPTION	SYMBOL	DESCRIPTION	SYMBOL
Interstate	[Symbol]	Water Body	[Symbol]
U.S. Highway	[Symbol]	Swamp or Marsh	[Symbol]
State Highway	[Symbol]	Other Road	[Symbol]
Other Road	[Symbol]	4WD Trail, Stewens, Alley, Walkway, or Ferry	[Symbol]
Railroad	[Symbol]	Pipeline or Power Line	[Symbol]
Ridge or Fence	[Symbol]	Ridge or Fence	[Symbol]
Property Line	[Symbol]	Nonvisible Boundary or Feature Not Elsewhere Classified	[Symbol]
		Water Body	[Symbol]
		Swamp or Marsh	[Symbol]
		Other Road	[Symbol]
		4WD Trail, Stewens, Alley, Walkway, or Ferry	[Symbol]
		Pipeline or Power Line	[Symbol]
		Ridge or Fence	[Symbol]
		Property Line	[Symbol]
		Nonvisible Boundary or Feature Not Elsewhere Classified	[Symbol]

Where state, county, and/or MCD boundaries coincide, the map shows the boundary symbol for only the highest-ranking of these boundaries.

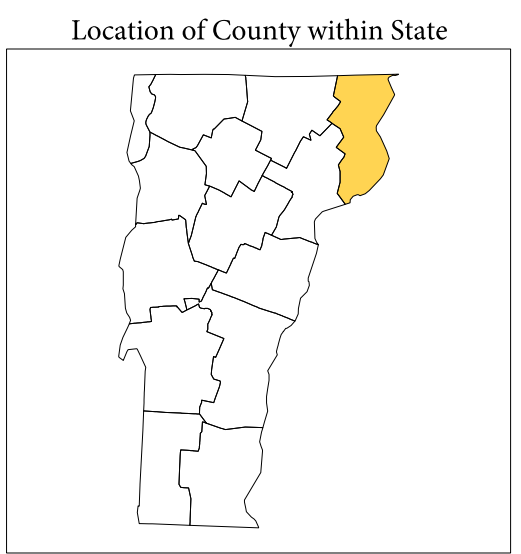
1 A "*" following an MCD name denotes a false MCD. A "*" following a place name indicates that a false MCD exists with the same name and FIPS code as the place; the false MCD label is not shown.

2 MCD boundaries are shown in the following states in which MCDs have functioning governments: Connecticut, Maine, Massachusetts, Michigan, Minnesota, New Hampshire, New Jersey, New York, Pennsylvania, Rhode Island, Vermont, and Wisconsin.

3 Place label color correlates to the place fill color.

SCHOOL DISTRICTS WITHIN COUNTY

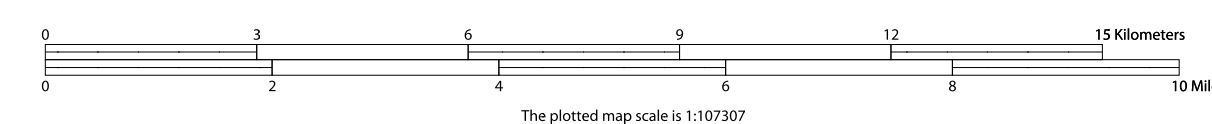
TYPE	CODE	NAME
ELM	02010	Brighton School District
ELM	04260	Granby School District
ELM	04440	Guildhall School District
ELM	05280	Lunenburg School District
ELM	06150	Norton School District
SEC	09600	North Country Union High School District 22
UNI	00012	Ferdinand School District
UNI	00015	Averill School District
UNI	00016	Warner's Gore School District
UNI	00017	Lewis School District
UNI	00018	Warner's Gore School District
UNI	00019	Warren's Gore School District
UNI	02280	Bloomfield School District
UNI	02760	Brunswick School District
UNI	02940	Canaan School District
UNI	03270	Concord School District
UNI	03660	East Haven School District
UNI	05130	Lemington School District
UNI	05340	Maidstone School District
UNI	08370	Victory School District



All legal boundaries and names are as of January 1, 2010. The boundaries shown on this map are for Census Bureau statistical data collection and tabulation purposes only; their depiction and designation for statistical purposes does not constitute a determination of jurisdictional authority or rights of ownership or entitlement.

Geographic Vintage: 2010 Census (reference date: January 1, 2010)
 Data Source: U.S. Census Bureau's MAINTIGR database (TAB00050)
 Map Created by Geography Division: November 29, 2010

Projection: Albers Equal Area Conic
 Datum: NAD 83
 Spheroid: GRS 80
 1st Standard Parallel: 43 06 28
 2nd Standard Parallel: 44 31 57
 Central Meridian: -72 27 05
 Latitude of Projection's Origin: 42 43 36
 False Easting: 0
 False Northing: 0



USCENSUSBUREAU

PARENT SHEET 1
 Total Sheets: 1
 Index Sheets: 0
 Parent Sheets: 0
 Inset Sheets: 0

NAME: Essex County (009)
 ENTITY TYPE: County or statistically equivalent entity
 ST: Vermont (50)

2010 SD MAP (PARENT)
 2010060001