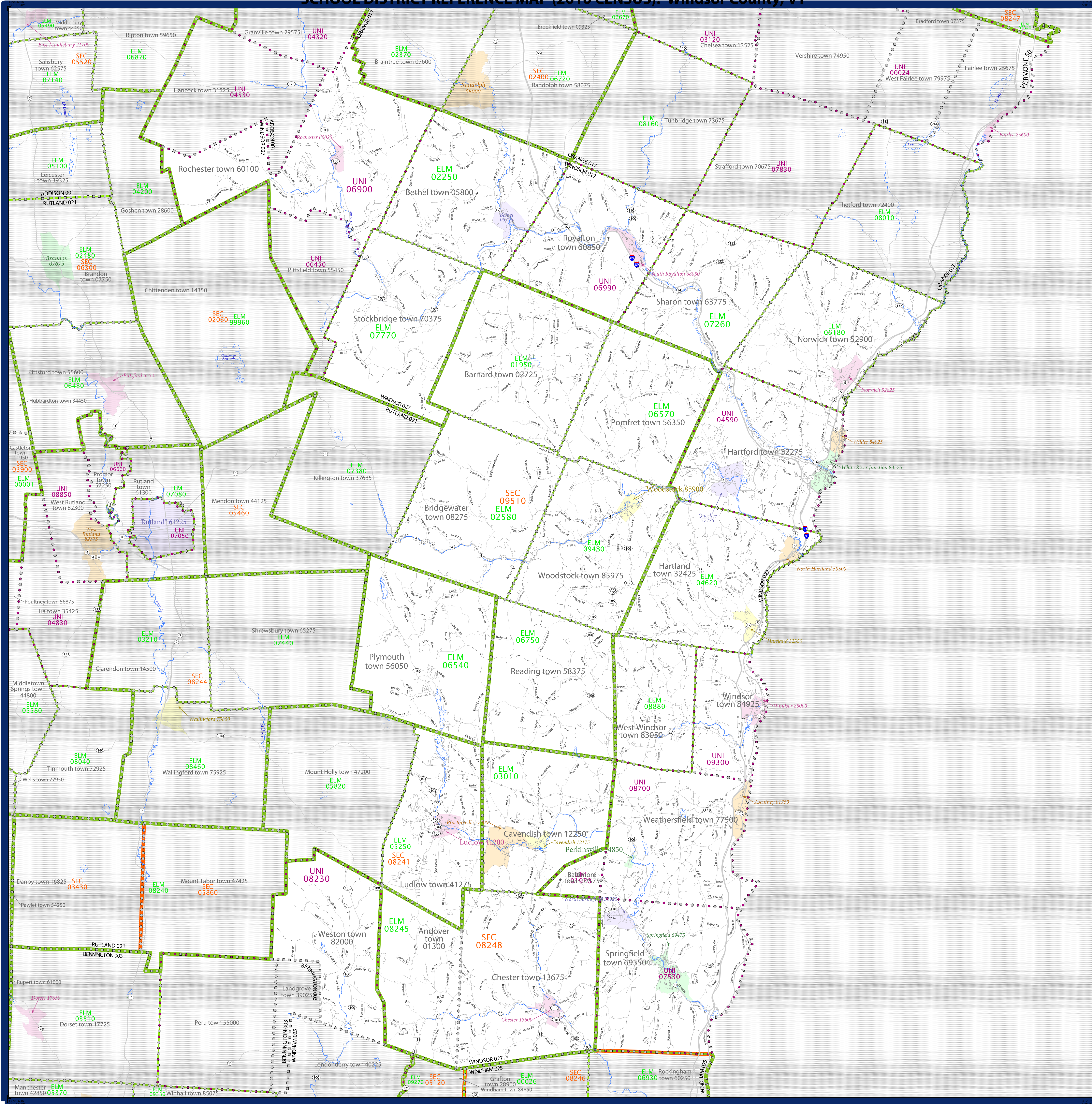


SCHOOL DISTRICT REFERENCE MAP (2010 CENSUS): Windsor County, VT



SYMBOL DESCRIPTION		LEGEND	
Federal American Indian Reservation	[Symbol]	L'ANSE RES 1880	[Symbol]
Off-Reservation Trust Land	[Symbol]	T1880	[Symbol]
State American Indian Reservation	[Symbol]	Tama Res 4125	[Symbol]
Alaska Native Regional Corporation	[Symbol]	NANA ANRC 52120	[Symbol]
State (or statistically equivalent entity)	[Symbol]	NEW YORK 36	[Symbol]
County (or statistically equivalent entity)	[Symbol]	ERIE 029	[Symbol]
Minor Civil Division (MCD) ^{1,2}	[Symbol]	Bristol town 07485	[Symbol]
Consolidated City	[Symbol]	MILFORD 47500	[Symbol]
Incorporated Place ^{1,3}	[Symbol]	Davis 18100	[Symbol]
Census Designated Place (CDP) ³	[Symbol]	Incline Village 35100	[Symbol]
Unified School District	[Symbol]	UNI 03370	[Symbol]
Secondary School District	[Symbol]	SEC 99865	[Symbol]
Elementary School District	[Symbol]	ELM 02220	[Symbol]

DESCRIPTION	SYMBOL	DESCRIPTION	SYMBOL
Interstate	[Symbol]	Water Body	[Symbol]
U.S. Highway	[Symbol]	Swamp or Marsh	[Symbol]
State Highway	[Symbol]	Glacier	[Symbol]
Other Road	[Symbol]	Military	[Symbol]
Road	[Symbol]	National or State Park, Forest, or Reservation Area	[Symbol]
Pipeline or Power Line	[Symbol]	Inset Area	[Symbol]
Ridge or Fence	[Symbol]	Outside Subject Area	[Symbol]
Property Line	[Symbol]		
Nonvisible Boundary or Feature Not Elsewhere Classified	[Symbol]		

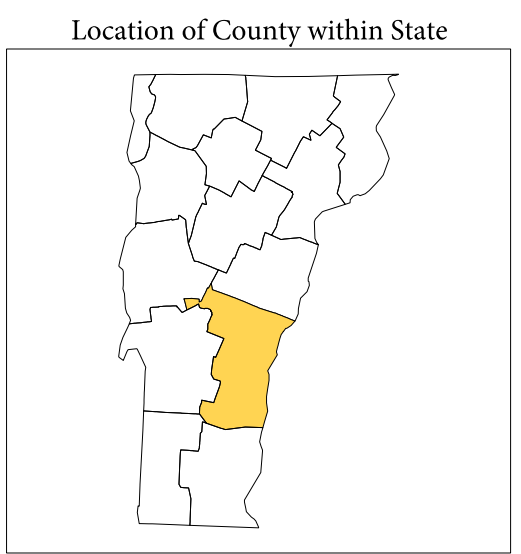
Where state, county, and/or MCD boundaries coincide, the map shows the boundary symbol for only the highest-ranking of these boundaries.

1 A "*" following an MCD name denotes a false MCD. A "*" following a place name indicates that a false MCD exists with the same name and FIPS code as the place; the false MCD label is not shown.

2 MCD boundaries are shown in the following states in which MCDs have functioning governments: Connecticut, Maine, Massachusetts, Michigan, Minnesota, New Hampshire, New Jersey, New York, Pennsylvania, Rhode Island, Vermont, and Wisconsin.

3 Place label color correlates to the place fill color.

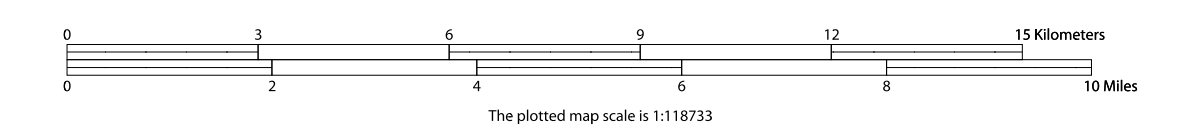
SCHOOL DISTRICTS WITHIN COUNTY
TYPE CODE NAME
ELM 01950 Barnard School District
ELM 02250 Bethel School District
ELM 02280 Bridgewater School District
ELM 03010 Cavendish School District
ELM 04620 Hartland School District
ELM 05250 Ludlow School District
ELM 06180 Norwich School District
ELM 06540 Plymouth School District
ELM 06570 Pownet School District
ELM 06750 Reading School District
ELM 07200 Sharon School District
ELM 07770 Stockbridge School District
ELM 08245 Chester-Andover-Union School District 29
ELM 08880 West Windsor School District
ELM 09480 Woodstock School District
SEC 08241 Black River Union School District 39
SEC 08248 Green Mountains Union High School District 35
SEC 09510 Woodstock Union High School District 4
UNI 01900 Balltown School District
UNI 04500 Hartford School District
UNI 06900 Rochester School District
UNI 06990 Royalton School District
UNI 07530 Springfield School District
UNI 08230 Flood Brook Union School District 20
UNI 08700 Weathersfield School District
UNI 09300 Windsor School District



All legal boundaries and names are as of January 1, 2010. The boundaries shown on this map are for Census Bureau statistical data collection and tabulation purposes only; their depiction and designation for statistical purposes does not constitute a determination of jurisdictional authority or rights of ownership or entitlement.

Geographic: Vintage: 2010 Census (reference date: January 1, 2010)
 Data Source: U.S. Census Bureau's MAINTIGED database (TAB00150)
 Map Created by Geography Division: December 01, 2010

Projection: Albers Equal Area Conic
 Datum: NAD 83
 Spheroid: GRS 80
 1st Standard Parallel: 43 06 28
 2nd Standard Parallel: 44 31 57
 Central Meridian: -72 27 05
 Latitude of Projection's Origin: 42 43 36
 False Easting: 0
 False Northing: 0



PARENT SHEET 1
 Total Sheets: 1
 Index Sheets: 0
 Parent Sheets: 1
 Inset Sheets: 0

NAME: Windsor County (027)
 ENTITY TYPE: County or statistically equivalent entity
 ST: Vermont (50)