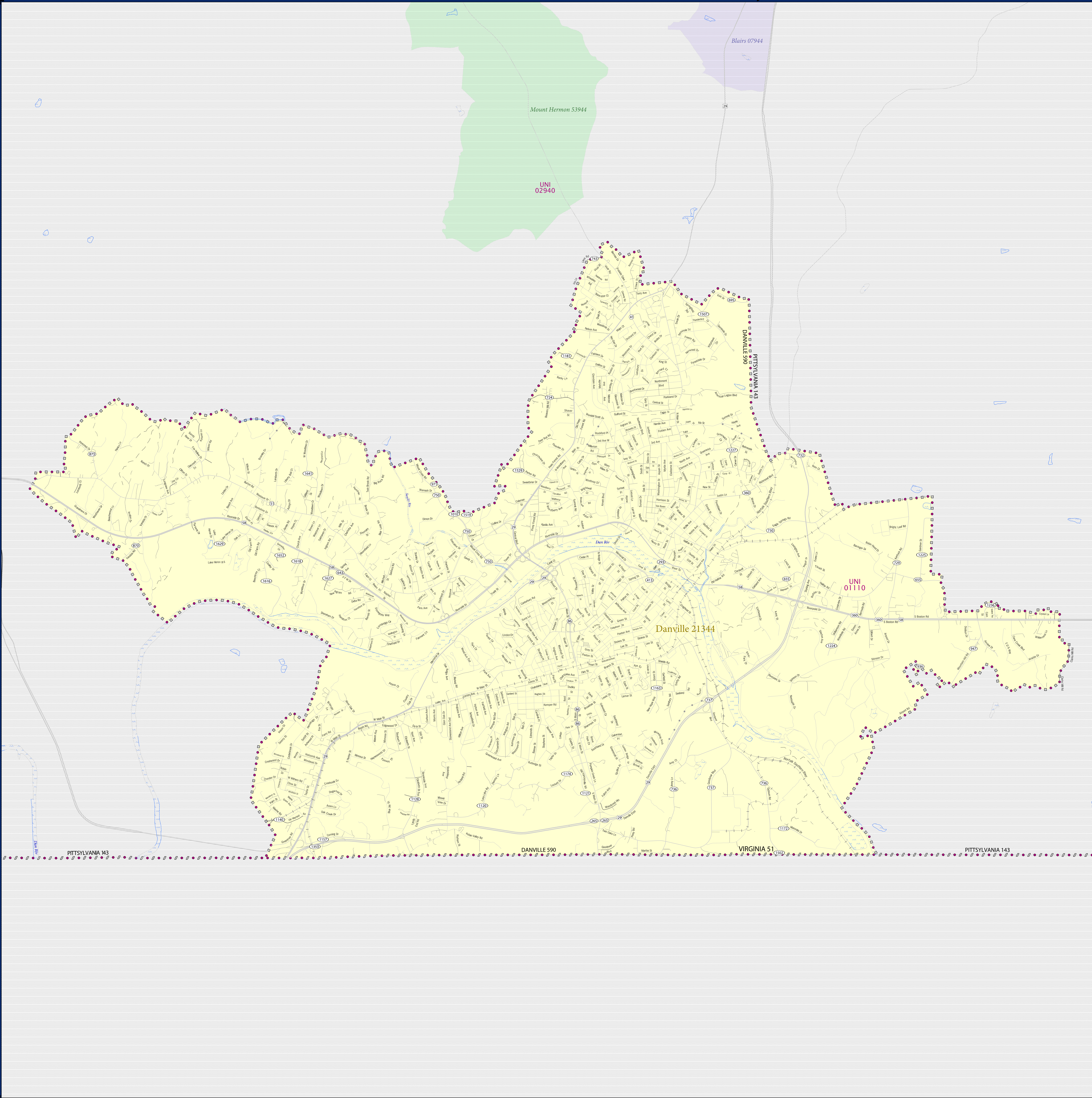


# SCHOOL DISTRICT REFERENCE MAP (2010 CENSUS): Danville city, VA



| SYMBOL DESCRIPTION                          |          | LEGEND                |          |
|---|----------|-----------------------|----------|
| Federal American Indian Reservation         | [Symbol] | L'ANSE RES 1880       | [Symbol] |
| Off-Reservation Trust Land                  | [Symbol] | T1880                 | [Symbol] |
| State American Indian Reservation           | [Symbol] | Tama Res 4125         | [Symbol] |
| Alaska Native Regional Corporation          | [Symbol] | NANA ANRC 52120       | [Symbol] |
| State (or statistically equivalent entity)  | [Symbol] | NEW YORK 36           | [Symbol] |
| County (or statistically equivalent entity) | [Symbol] | ERIE 029              | [Symbol] |
| Minor Civil Division (MCD) <sup>1,2</sup>   | [Symbol] | Bristol town 07485    | [Symbol] |
| Consolidated City                           | [Symbol] | MILFORD 47500         | [Symbol] |
| Incorporated Place <sup>1,3</sup>           | [Symbol] | Davis 18100           | [Symbol] |
| Census Designated Place (CDP) <sup>3</sup>  | [Symbol] | Incline Village 35100 | [Symbol] |
| Unified School District                     | [Symbol] | UN1 03370             | [Symbol] |
| Secondary School District                   | [Symbol] | SEC 99965             | [Symbol] |
| Elementary School District                  | [Symbol] | ELM 02220             | [Symbol] |

| DESCRIPTION   | SYMBOL   | DESCRIPTION   | SYMBOL   |
|---|----------|---|----------|
| Interstate  | [Symbol] | Water Body  | [Symbol] |
| U.S. Highway  | [Symbol] | Swamp or Marsh                                      | [Symbol] |
| State Highway   | [Symbol] | Glacier   | [Symbol] |
| Other Road  | [Symbol] | Military  | [Symbol] |
| 4WD Trail, Stamen, Alley, Walkway, or Ferry             | [Symbol] | National or State Park, Forest, or Reservation Area | [Symbol] |
| Railroad  | [Symbol] | Inset Area  | [Symbol] |
| Pipeline or Power Line                                  | [Symbol] | Outside Subject Area                                | [Symbol] |
| Ridge or Fence  | [Symbol] |   |          |
| Property Line   | [Symbol] |   |          |
| Nonvisible Boundary or Feature Not Elsewhere Classified | [Symbol] |   |          |

Where state, county, and/or MCD boundaries coincide, the map shows the boundary symbol for only the highest-ranking of these boundaries.

1 A "\*" following an MCD name denotes a false MCD. A "\*" following a place name indicates that a false MCD exists with the same name and FIPS code as the place; the false MCD label is not shown.

2 MCD boundaries are shown in the following states in which MCDs have functioning governments: Connecticut, Maine, Massachusetts, Michigan, Minnesota, New Hampshire, New Jersey, New York, Pennsylvania, Rhode Island, Vermont, and Wisconsin.

3 Place label color correlates to the place fill color.

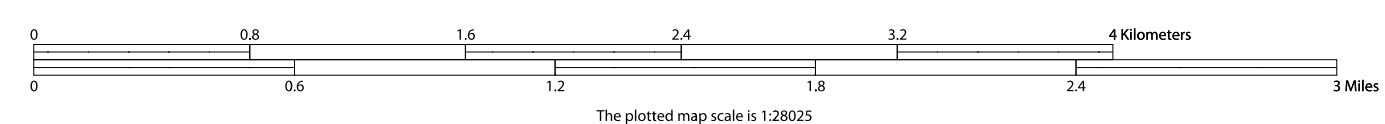
| SCHOOL DISTRICTS WITHIN COUNTY |       |                              |
|--------------------------------|-------|------------------------------|
| TYPE                           | CODE  | NAME                         |
| UN                             | 01110 | Danville City Public Schools |

All legal boundaries and names are as of January 1, 2010. The boundaries shown on this map are for Census Bureau statistical data collection and tabulation purposes only; their depiction and designation for statistical purposes does not constitute a determination of jurisdictional authority or rights of ownership or entitlement.

Geographic Vintage: 2010 Census (reference date: January 1, 2010)  
 Data Source: U.S. Census Bureau's MA7/TIGER database (TAB100151)  
 Map Created by Geography Division: November 27, 2010

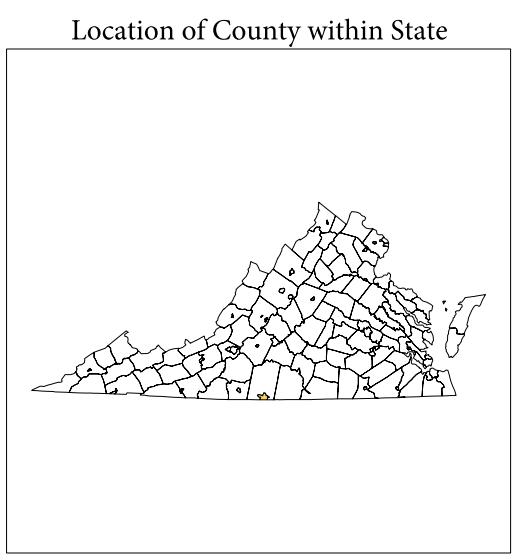
U.S. DEPARTMENT OF COMMERCE Economics and Statistics Administration U.S. Census Bureau

Projection: Albers Equal Area Conic  
 Datum: NAD 83  
 Spheroid: GRS 80  
 1st Standard Parallel: 37 01 51  
 2nd Standard Parallel: 38 58 44  
 Central Meridian: -79 25 16  
 Latitude of Projection's Origin: 36 32 38  
 False Easting: 0  
 False Northing: 0



USCENSUSBUREAU

PARENT SHEET 1  
 Total Sheets: 1  
 Index Sheets: 0  
 Parent Sheets: 1  
 Inset Sheets: 0



NAME: Danville city (590)  
 ENTITY TYPE: County or statistically equivalent entity  
 ST: Virginia (51)