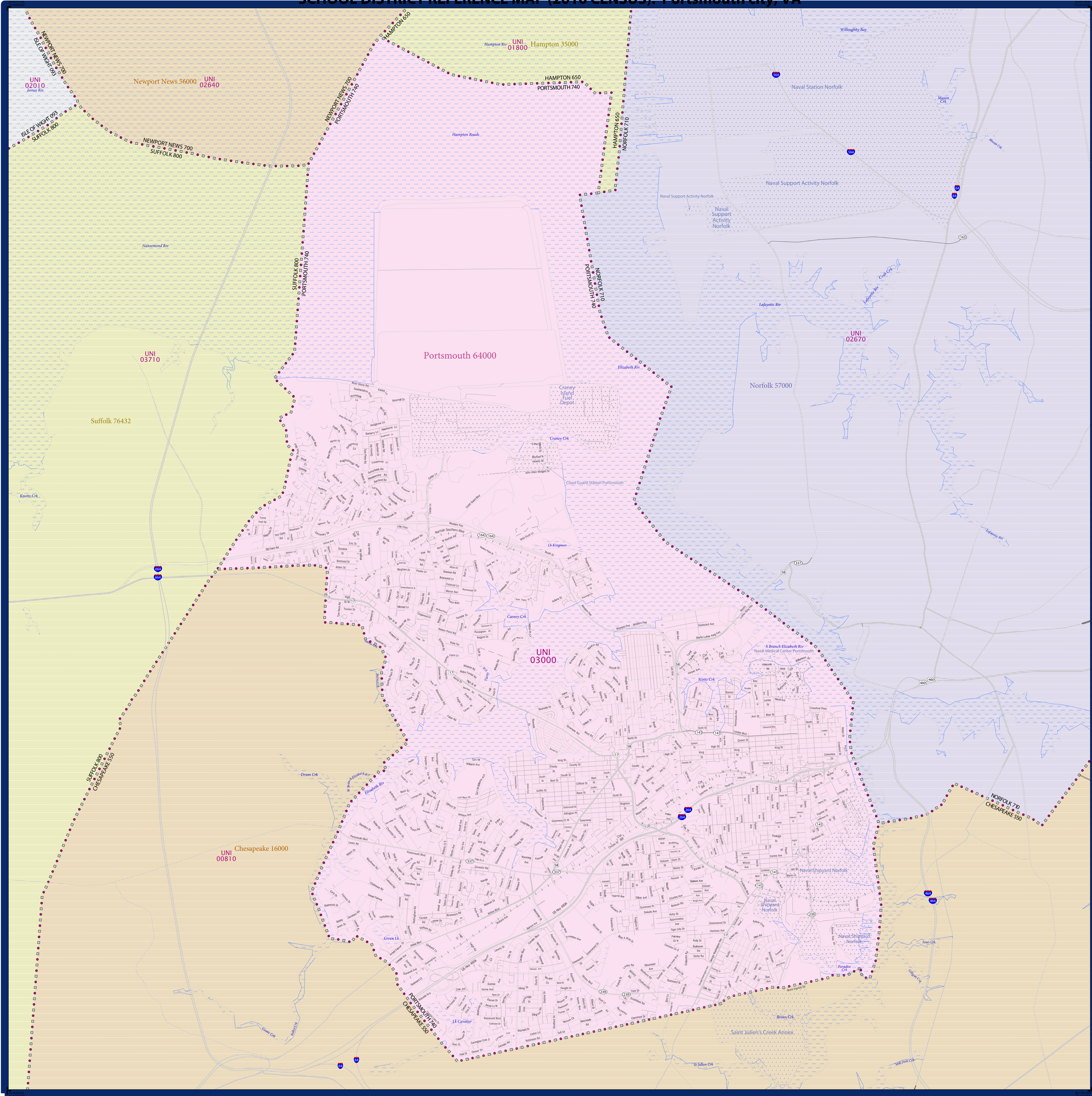


SCHOOL DISTRICT REFERENCE MAP (2010 CENSUS): Portsmouth city, VA



SYMBOL DESCRIPTION		LEGEND	
Symbol	Federal American Indian Reservation	Symbol	L'ANSE RES 1880
Symbol	Off-Reservation Trust Land	Symbol	T1880
Symbol	State American Indian Reservation	Symbol	Tama Res 4125
Symbol	Alaska Native Regional Corporation	Symbol	NANA ANRC 52120
Symbol	State (or statistically equivalent entity)	Symbol	NEW YORK 36
Symbol	County (or statistically equivalent entity)	Symbol	ERIE 029
Symbol	Minor Civil Division (MCD) <sup>1,2</sup>	Symbol	Bristol town 07485
Symbol	Consolidated City	Symbol	MILFORD 47500
Symbol	Incorporated Place <sup>1,3</sup>	Symbol	Davis 18100
Symbol	Census Designated Place (CDP) <sup>3</sup>	Symbol	Incline Village 35100
Symbol	Unified School District	Symbol	UNI 03370
Symbol	Secondary School District	Symbol	SEC 99965
Symbol	Elementary School District	Symbol	ELM 02220

DESCRIPTION	SYMBOL	DESCRIPTION	SYMBOL
Interstate	Symbol	Water Body	Symbol
U.S. Highway	Symbol	Swamp or Marsh	Symbol
State Highway	Symbol	Glacier	Symbol
Other Road	Symbol	Military	Symbol
Railroad	Symbol	National or State Park, Forest, or Reservation Area	Symbol
Pipeline or Power Line	Symbol	Inset Area	Symbol
Ridge or Fence	Symbol	Outside Subject Area	Symbol
Property Line	Symbol		
Nonvisible Boundary or Feature Not Elsewhere Classified	Symbol		

Where state, county, and/or MCD boundaries coincide, the map shows the boundary symbol for only the highest-ranking of these boundaries.

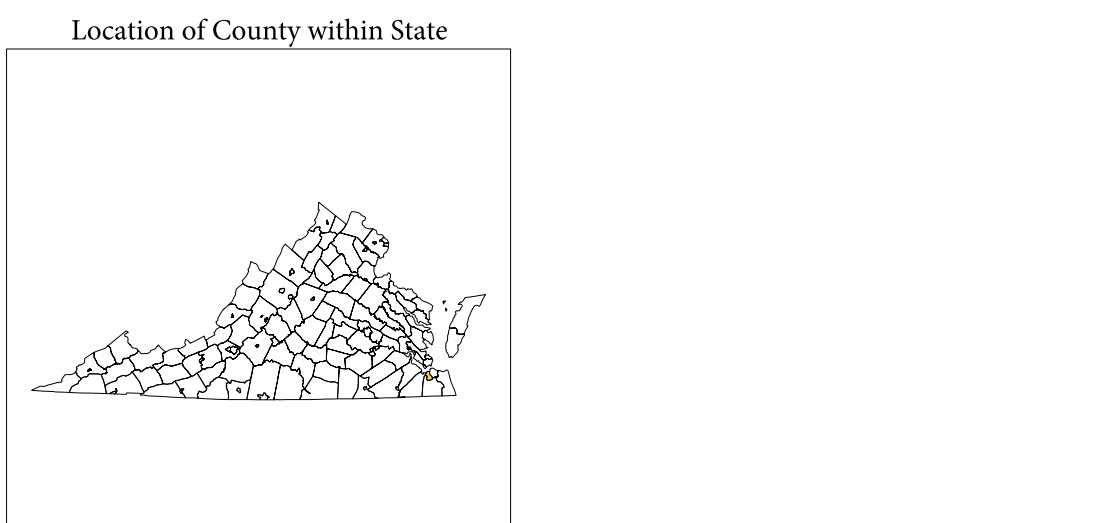
1 A "" following an MCD name denotes a false MCD. A "" following a place name indicates that a false MCD exists with the same name and FIPS code as the place; the false MCD label is not shown.

2 MCD boundaries are shown in the following states in which MCDs have functioning governments: Connecticut, Maine, Massachusetts, Michigan, Minnesota, New Hampshire, New Jersey, New York, Pennsylvania, Rhode Island, Vermont, and Wisconsin.

3 Place label color correlates to the place fill color.

SCHOOL DISTRICTS WITHIN COUNTY

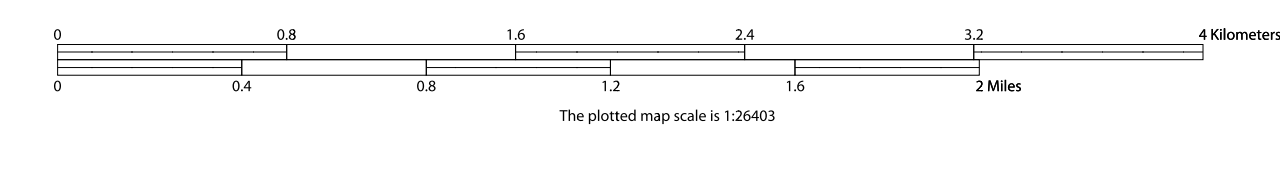
TYPE	CODE	NAME
UNI	03000	Portsmouth City Public Schools



All legal boundaries and names are as of January 1, 2010. The boundaries shown on this map are for Census Bureau's statistical data collection and tabulation purposes only; their depiction and designation for statistical purposes does not constitute a determination of jurisdictional authority or rights of ownership or entitlement.

Geographic Vintage: 2010 Census (reference date: January 1, 2010)  
 Data Source: U.S. Census Bureau's MAINTIGER database (TAB100513)  
 Map Created by Geography Division: November 27, 2010

Projection: Albers Equal Area Conic  
 Datum: NAD 83  
 Spheroid: GRS 80  
 1st Standard Parallel: 37 01 51  
 2nd Standard Parallel: 38 58 44  
 Central Meridian: -79 25 16  
 Latitude of Projection's Origin: 36 32 38  
 False Easting: 0  
 False Northing: 0



USCENSUSBUREAU

PARENT SHEET 1  
 Total Sheets: 1  
 Index Sheets: 0  
 Parent Sheets: 1  
 Inset Sheets: 0

NAME: Portsmouth city (740)  
 ENTITY TYPE: County or statistically equivalent entity  
 ST: Virginia (51)

2010 SD MAP (PARENT)  
 20101740001