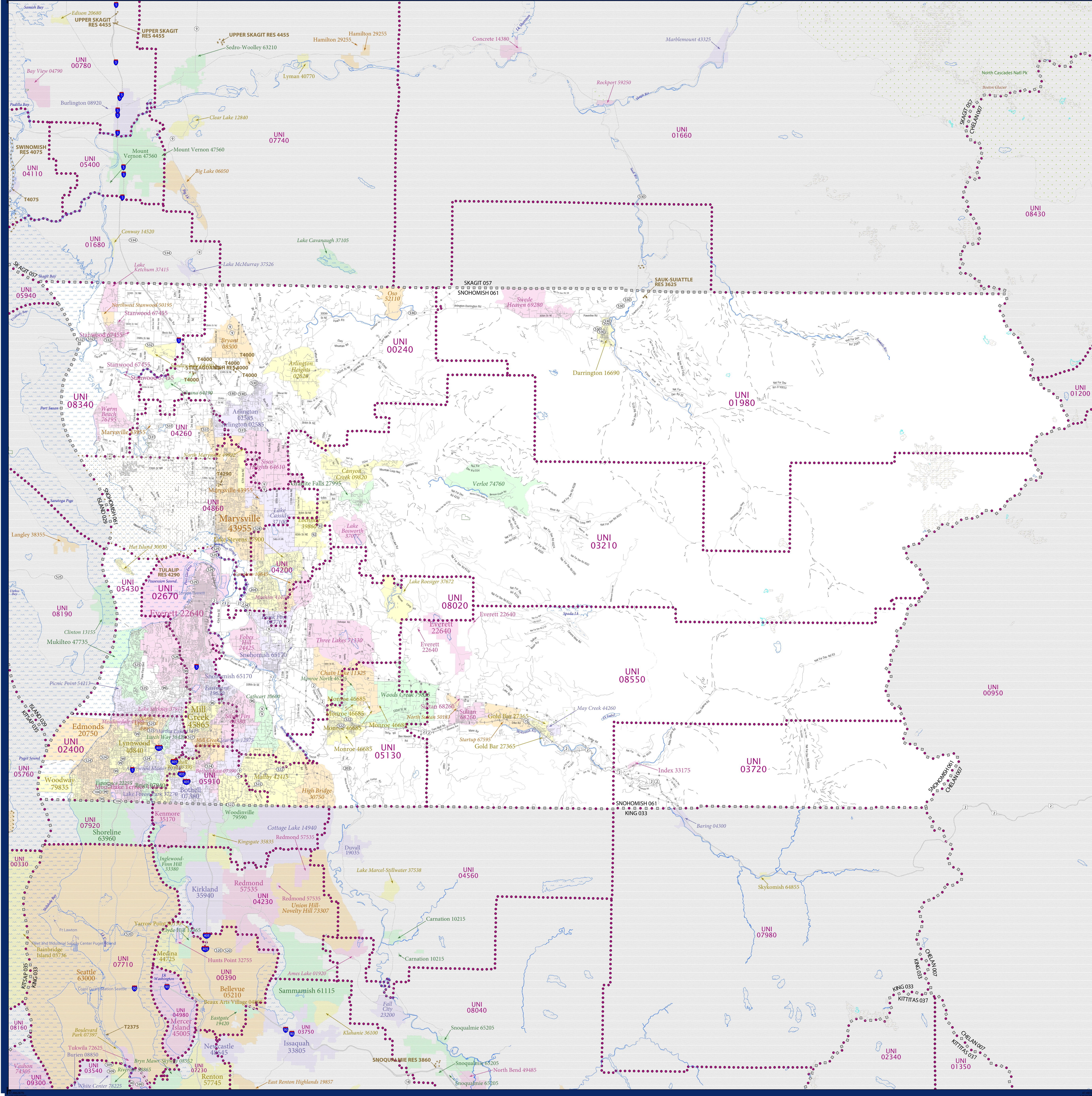


# SCHOOL DISTRICT REFERENCE MAP (2010 CENSUS): Snohomish County, WA



### LEGEND

SYMBOL DESCRIPTION	SYMBOL	SYMBOL	SYMBOL
Federal American Indian Reservation	[Symbol]	L'ANSE RES 1880	[Symbol]
Off-Reservation Trust Land	[Symbol]	T1880	[Symbol]
State American Indian Reservation	[Symbol]	Tama Res 4125	[Symbol]
Alaska Native Regional Corporation	[Symbol]	NANA ANRC 52120	[Symbol]
State (or statistically equivalent entity)	[Symbol]	NEW YORK 36	[Symbol]
County (or statistically equivalent entity)	[Symbol]	ERIE 029	[Symbol]
Minor Civil Division (MCD) <sup>1,2</sup>	[Symbol]	Bristol town 07485	[Symbol]
Consolidated City	[Symbol]	MILFORD 47500	[Symbol]
Incorporated Place <sup>1,3</sup>	[Symbol]	Davis 18100	[Symbol]
Census Designated Place (CDP) <sup>3</sup>	[Symbol]	Incline Village 35100	[Symbol]
Unified School District	[Symbol]	UNI 03370	[Symbol]
Secondary School District	[Symbol]	SEC 99965	[Symbol]
Elementary School District	[Symbol]	ELM 02220	[Symbol]

DESCRIPTION	SYMBOL	DESCRIPTION	SYMBOL
Interstate	[Symbol]	Water Body	[Symbol]
U.S. Highway	[Symbol]	Swamp or Marsh	[Symbol]
State Highway	[Symbol]	Glacier	[Symbol]
Other Road	[Symbol]	Military	[Symbol]
4WD Trail, Steep, Alley, Walkway, or Ferry	[Symbol]	National or State Park, Forest, or Recreation Area	[Symbol]
Railroad	[Symbol]	Inset Area	[Symbol]
Pipeline or Power Line	[Symbol]	Outside Subject Area	[Symbol]
Ridge or Fence	[Symbol]		
Property Line	[Symbol]		
Nonvisible Boundary or Feature Not Elsewhere Classified	[Symbol]		

Where state, county, and/or MCD boundaries coincide, the map shows the boundary symbol for only the highest-ranking of these boundaries.

1 A "\*" following an MCD name denotes a false MCD. A "\*" following a place name indicates that a false MCD exists with the same name and FIPS code as the place; the false MCD label is not shown.

2 MCD boundaries are shown in the following states in which MCDs have functioning governments: Connecticut, Maine, Massachusetts, Michigan, Minnesota, New Hampshire, New Jersey, New York, Pennsylvania, Rhode Island, Vermont, and Wisconsin.

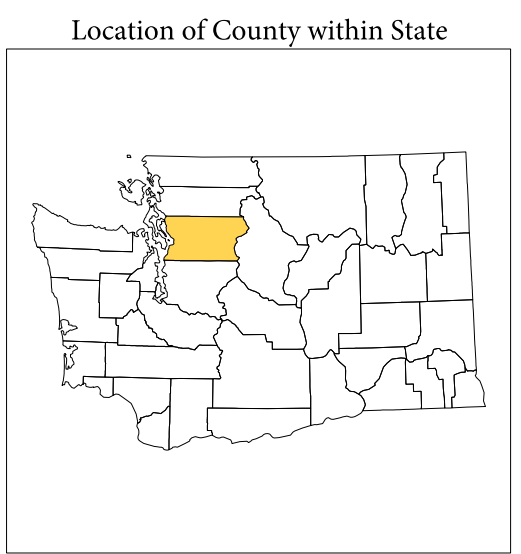
3 Place label color correlates to the place fill color.

#### OFF-RESERVATION TRUST LAND NAMES

T4000 Stillaguamish  
T4290 Tulalip

#### SCHOOL DISTRICTS WITHIN COUNTY

TYPE	CODE	NAME
UNI	0200	Arlington School District
UNI	01900	Darrington School District
UNI	02400	Edmonds School District
UNI	02670	Everett School District
UNI	03210	Granite Falls School District
UNI	03700	Index School District
UNI	04000	Lake Stevens School District
UNI	04260	Lakewood School District
UNI	04860	Marysville School District
UNI	05130	Monroe School District
UNI	05430	Multnomah School District
UNI	05910	Northshore School District
UNI	08020	Snohomish School District
UNI	08340	Stanwood-Camano School District
UNI	08550	Sultan School District




All legal boundaries and names are as of January 1, 2010. The boundaries shown on this map are for Census Bureau statistical data collection and tabulation purposes only; their depiction and designation for statistical purposes does not constitute a determination of jurisdictional authority or rights of ownership or entitlement.

Geographic: Vintage: 2010 Census (reference date: January 1, 2010)  
Data Source: U.S. Census Bureau's MAINTIGR database (TAB000133)  
Map Created by Geography Division: December 11, 2010

Projection: Albers Equal Area Conic  
Datum: NAD 83  
Spheroid: GRS 80  
1st Standard Parallel: 46.07 12'  
2nd Standard Parallel: 48.25 34'  
Central Meridian: -120.52 52'  
Latitude of Projection's Origin: 45.32 37'  
False Easting: 0  
False Northing: 0

U.S. DEPARTMENT OF COMMERCE Economics and Statistics Administration U.S. Census Bureau



PARENT SHEET 1  
Total Sheets: 1  
Index Sheets: 0  
Parent Sheets: 0  
Inset Sheets: 0

NAME: Snohomish County (061)  
ENTITY TYPE: County or statistically equivalent entity  
ST: Washington (53)

2010 SD MAP (PARENT)  
20100306.001